


ಸಾರ್ವಜನಿಕ ಪ್ರಕಟಣೆ

ಈ ಮೂಲಕ ಬೆಂಗಳೂರು ಮಹಾನಗರ ಮತ್ತು ಸುತ್ತಮುತ್ತಲಿನ ಸಮಸ್ತ ನಾಗರಿಕರ ಗಮನಕ್ಕೆ ತರುವುದೇನೆಂದರೆ, ಒಟ್ಟು ದೂರ 19.633 ಕಿ.ಮೀ. ವ್ಯಾಪ್ತಿಯಲ್ಲಿ ನಡೆಯುತ್ತಿರುವ, ಮೆಟ್ರೋ ಕಾಮಗಾರಿಗಾಗಿ ಅಡ್ಡಬರುತ್ತಿರುವ ಮರಗಳ (ಕೊಡಿಬಿಸನಹಳ್ಳಿ ನಿಂದ ಬೈಯಪ್ಪನಹಳ್ಳಿ ಮೆಟ್ರೋ ಡಿಪೋ ವರೆಗೆ) ತೆರವಿಗಾಗಿ ಬೆಂಗಳೂರು ಮೆಟ್ರೋ ರೈಲು ನಿಗಮ ನಿಯಮಿತವು ಮನವಿ ಸಲ್ಲಿಸಿದ್ದು, ವಿವರಗಳು ಕೆಳಕಂಡಂತಿರುತ್ತವೆ.

ಯೋಜನೆಯ ಹೆಸರು	Construction of elevated viaduct of length 19.633 Km from Central Silk Board (CSB) Junction to K.R Puram & upto Baiyappanahalli Depot and Thirteen Elevated Metro Stations including Road widening, Utility diversion & other allied works of Bangalore Metro Rail Project of Outer Ring Road (ORR) line Phase-2A			
ಎಜೆನ್ಸಿಯ ಹೆಸರು	ಬೆಂಗಳೂರು ಮೆಟ್ರೋ ರೈಲು ನಿಗಮ ನಿಯಮಿತ			
ಮರ ತೆರವು ಗೊಳಿಸುವ ಉದ್ದೇಶ	ಮೆಟ್ರೋ ರೈಲು ಕಾಮಗಾರಿಗೆ ಅಡ್ಡ ಬರುತ್ತಿರುವ ಮರ ಕೊಡಿಬಿಸನಹಳ್ಳಿ ನಿಂದ ಬೈಯಪ್ಪನಹಳ್ಳಿ ಮೆಟ್ರೋ ಡಿಪೋ ವರೆಗೆ (ಒಆರ್‌ಆರ್ ಲೈನ್ ಫೇಸ್-2ಎ ಪ್ರಾಜೆಕ್ಟ್- 2)			
ಯೋಜನೆಯ ಬರುತ್ತಿರುವ ಪ್ರದೇಶದ ನಿರ್ದೇಶಾಂಕಗಳು.	Sl no	Longitude (D M S)	Latitude (D M S)	Location
	1	77° 41' 51.78"	12° 56' 40.45"	Area Starting from Kodibeesanahalli Metro Station : (ORP.335)
	2	77° 41' 53.18"	12° 56' 40.05"	
	3	77° 39' 29.33"	12° 59' 37.55"	Area Ending at Baiyappanahalli Depot
	4	77° 39' 30.49"	12° 59' 36.30"	
ಯೋಜನಾ ಪ್ರದೇಶದಲ್ಲಿ ಪ್ರಸ್ತುತ ಇರುವ ಮರಗಳು	1026 No's (Annexure-1)	ಮರಗಳ ವಿವರ, ಜಾತಿ, ಮರಗಳಿರುವ ಜಾಗ, ನಕಾಶೆಗಳ ವಿವರಗಳನ್ನು ಬಿಬಿಎಂಪಿ ವೆಬ್‌ಸೈಟ್‌ನಲ್ಲಿ ಮಾಹಿತಿಗಾಗಿ ಒದಗಿಸಲಾಗಿದೆ. (www.bbmp.gov.in)		
ಯೋಜನಾ ಪ್ರದೇಶದಲ್ಲಿ ತೆರವುಗೊಳಿಸಬೇಕಾದ ಮರಗಳು	1026 No's (Annexure-1)			
ಆಕ್ಷೇಪಣೆಗಳನ್ನು ಸಲ್ಲಿಸುವ ವಿಧಾನ (ಸಾರ್ವಜನಿಕರು ನೇರವಾಗಿ/ಇ-ಮೇಲ್/ ಅಂಚೆ ಮುಖಾಂತರ ಈ ಕೆಳ ಸಹಿದಾರರ ಕಛೇರಿಗೆ ಸಲ್ಲಿಸಬಹುದು)	ವಿಳಾಸ: ಅರಣ್ಯ ಉಪ ಸಂರಕ್ಷಣಾಧಿಕಾರಿ, ಬಿಬಿಎಂಪಿ, ಎನ್ ಆರ್ ಸ್ಕ್ವೇರ್, ಬೆಂಗಳೂರು- 560002 Email ID: dcfbbmp12@gmail.com ದಾಖಲೆ ಪತ್ರಗಳನ್ನು ಕೆಲ ಸಹಿದಾರರ ಕಛೇರಿಯಲ್ಲಿ ಕಛೇರಿ ಕೆಲಸದ ವೇಳೆಯಲ್ಲಿ ಪರಿಶೀಲಿಸಬಹುದು.			
ಆಕ್ಷೇಪಣೆಗಳನ್ನು ಸಲ್ಲಿಸಬೇಕಾದ ಅವಧಿ	ಈ ಪ್ರಕಟಣೆ ಹೊರಡಿಸಿದ ದಿನಾಂಕದಿಂದ 10 ದಿನಗಳೊಳಗಾಗಿ. ಸೂಚನೆ: ಆಕ್ಷೇಪಣೆಗಳು ಪ್ರಸ್ತಾವಿತ ಯೋಜನೆಗೆ ಮಾತ್ರ ಸಂಬಂಧಿಸಿರಬೇಕು			

ಮೇಲ್ಕಂಡ ಪ್ರದೇಶದಲ್ಲಿನ ಮರಗಳನ್ನು ತೆರವುಗೊಳಿಸುವ ಸಂಬಂಧ ಸಾರ್ವಜನಿಕರ ಆಕ್ಷೇಪಣೆ/ ಸಲಹೆಗಳಿದ್ದಲ್ಲಿ ಕರ್ನಾಟಕ ವೃಕ್ಷ ಸಂರಕ್ಷಣಾ ಕಾಯಿದೆ 1976 ಸೆಕ್ಷನ್ 8(3)(vii) ಪ್ರಕಾರ ಸಲಹೆ- ಸೂಚನೆಗಳನ್ನು ನೀಡಲು ಆಹ್ವಾನಿಸಲಾಗಿದೆ.

ದಿನಾಂಕ


ಉಪ ಅರಣ್ಯ ಸಂರಕ್ಷಣಾಧಿಕಾರಿ,
ಬಿಬಿಎಂಪಿ, ಎನ್ ಆರ್ ಸ್ಕ್ವೇರ್,
ಬೆಂಗಳೂರು

PUBLIC NOTICE

This is to bring to your notice of all citizens of Bengaluru that Bangalore Metro Rail Corporation Limited (BMRCL) had submitted the application to the under signed for removal of trees in Kodibeesanahalli to Baiyappanahalli Metro Depot (ORR line Phase- 2A). Details as given below:

Name of the project	Construction of elevated viaduct of length 19.633 Km from Central Silk Board (CSB) Junction to K.R Puram & upto Baiyappanahalli Depot and Thirteen Elevated Metro Stations including Road widening, Utility diversion& other allied works of Bangalore Metro Rail Project of Outer Ring Road (ORR) line Phase-2A			
Name of the Agency	Bangalore Metro Rail Corporation Limited			
Purpose for removal of tree	Infringing Metro Construction works from Kodibeesanahalli Metro Station (ORP.335) to Baiyappanahalli Metro Depot of ORR line Phase-2A in package-2.			
Description of the area with clear demarcation of boundaries or with GPS readings	Sl No	Longitude (D M S)	Latitude (D M S)	Location
	1	77° 41' 51.78"	12° 56' 40.45"	Area Starting from Kodibeesanahalli Metro Station (ORP.335)
	2	77° 41' 53.18"	12° 56' 40.05"	
	3	77° 39' 29.33"	12° 59' 37.55"	Area Ending at Baiyappanahalli Depot
4	77° 39' 30.49"	12° 59' 36.30"		
Enumeration of trees	1026 No's (Annexure-1)		Description of trees, Species, Location, Area Map etc are uploaded in the website of BBMP for information of all (www.bbmp.gov.in)	
• Total no. of trees standing in the project area	1026 No's (Annexure-1)			
• Total no. of trees proposed to be removed				
Mode of communication of comments (public can send their comments either by E-mail / Post / Hand)	Address: The Deputy Conservator of Forests & Tree Officer, BBMP, N.R Square Bangalore- 560002. E-mail Id: dcfbbmp12@gmail.com			
Deadline for filing objections	Ten (10) days from the date of publication of this notification *Comments should be relevant and specific to the project			

In this background suggestions and objection invited from all citizens in terms of section 8(3)(vii) of the Karnataka Preservation of Tree Act 1976.

Date:


Deputy Conservator of Forests,
BBMP, N.R. Square
Bengaluru.

Name of the Project: Construction of elevated viaduct of length 19.633 Km from Central Silk Board (CSB) Junction to K.R Puram & upto Baiyappanahalli Depot and Thirteen Elevated Metro Stations including Road widening, utility diversion & other allied works of Bangalore Metro Rail Project of Outer Ring Road (ORR) line Phase-2A (Package-2).

Sl.No.	Station Location	No. of Trees
1	ORP 335 to Kodibeesanahalli Metro Station (Main Median)	6
2	Kodibeesanahalli Metro Station (Main Median, service road median & footpath)	47
3	Kodibeesanahalli Metro Station to Marathahalli station (Main Median)	150
4	Marathahalli station Area	13
5	Marathahalli station to ISRO Station (Main Median)	236
6	ISRO Station (Main Median, service road median, BBMP Park & footpath)	70
7	ISRO Station to DDKD Station (Main Median)	123
8	DDKD Station (Main Median, service road median, & footpath)	6
9	DDKD Station to DRDO Station(Main Median)	49
10	DRDO Station (Main Median, service road median, & footpath)	53
11	DRDO Station to Mahadevapura (Main Median)	29
12	Mahadevapura Station (Main Median, service road median, BBMP Park & footpath)	60
13	Mahadevapura Station to Baiyappanahalli(Main Median, service road median, & footpath)	184
Total No. of Trees:		1026

W. Jambh
AE/ORR-II

W. Jambh
DYCE/ORR-II

ANNEXURE-II

Name of Work: Construction of elevated viaduct of length 19.633 Km from Central Silk Board (CSB) Junction to K.R Puram & upto Baiyappanahalli Depot and Thirteen Elevated Metro Stations including Road widening, Utility diversion & other allied works of Bangalore Metro Rail Project of Outer Ring Road (ORR) line Phase-2A (Package-2).

Boundary Area Co-ordinates

Sl NO	Easting	Northing	Latitude (DMS)	Longitude (DMS)	Remarks
1	77.697709	12.944561	77°41'51.78"	12°56'40.45"	Starting from: Kodibeesanahalli Metro Station (ORP.335)
2	77.698103	12.94445	77°41'53.18"	12°56'40.05"	
3	77.658138	12.993759	77°39'29.33"	12°59'37.55"	Ending at: Baiyappanahalli Depot
4	77.658437	12.993399	77°39'30.49"	12°59'36.30"	

M. Jambhikar
AF/ORR

Dr. C. E. J. J. J.
26/04/2024

**List of Trees from Kodibeesanahalli Metro Station to Bayyappanahalli Depot
(ORR: Phase 2A)**

Sl No.	Tree Number	Species Name	Girth (m)	Clear Bole Height (m)	Full Height (m)	Crown Spread (m)	Latitude (N) D M S	Longitude (E) D M S
1	1	Subabul	0.55	2.10	8.00	6.00	12° 56' 38.694"	77° 41' 51.936"
2	2	Huvarasi	0.35	1.20	7.00	3.00	12° 56' 39.185"	77° 41' 52.092"
	2 (a)		0.28	1.75	7.00	4.00	12° 56' 39.185"	77° 41' 52.092"
3	3	Huvarasi	0.30	1.00	3.50	4.00	12° 56' 39.384"	77° 41' 52.156"
4	4	Tabebuia rosea	0.40	1.70	4.00	5.00	12° 56' 39.594"	77° 41' 52.354"
5	5	Huvarasi	0.61	1.90	6.00	5.00	12° 56' 39.744"	77° 41' 52.26"
6	6	Tabebuia rosea	0.67	1.20	8.00	6.50	12° 56' 40.218"	77° 58' 4.48"
7	7	Nilgiri	1.25	8.50	13.00	6.50	12° 56' 38.70"	77° 41' 52.194"
8	8	Honge	0.33	1.50	3.00	3.00	12° 56' 41.22"	77° 41' 52.362"
9	9	Honge	0.60	1.55	4.00	5.00	12° 56' 41.40"	77° 41' 52.41"
10	10	Honge	0.38	1.70	3.50	3.00	12° 56' 41.64"	77° 41' 52.506"
	10 (a)		0.34	2.00	4.50	2.50	12° 56' 41.64"	77° 41' 52.506"
11	11	Torematti	0.70	1.70	8.00	7.00	12° 56' 42.048"	77° 41' 52.644"
12	12	Honge	0.70	2.00	7.50	6.00	12° 56' 43.615"	77° 41' 53.354"
13	13	Honge	0.69	1.50	6.00	5.00	12° 56' 42.57"	77° 41' 52.83"
14	14	Honge	0.16	1.00	2.50	2.00	12° 56' 42.666"	77° 41' 52.86"
15	15	Honge	0.54	1.80	3.50	6.00	12° 56' 42.51"	77° 41' 52.758"
16	16	Rain tree	0.55	1.50	8.00	7.00	12° 56' 43.152"	77° 41' 53.04"
	16 (a)		0.45	3.50	6.00	7.00	12° 56' 43.152"	77° 41' 53.04"
17	17	Honge	0.60	1.40	4.00	5.50	12° 56' 43.428"	77° 41' 53.112"
18	18	Bage	1.35	2.50	10.00	8.00	12° 56' 43.542"	77° 41' 53.124"

SI No.	Tree Number	Species Name	Girth (m)	Clear Bole Height (m)	Full Height (m)	Crown Spread (m)	Latitude (N) D M S	Longitude (E) D M S
19	19	Honge	0.65	1.80	9.00	7.00	12° 56' 43.764"	77° 41' 53.286"
	19 (a)		0.56	1.60	8.00	4.00	12° 56' 43.764"	77° 41' 53.286"
20	20	Subabul	0.25	1.90	4.00	3.50	12° 56' 44.112"	77° 41' 53.172"
21	21	Honge	0.49	1.20	3.00	3.50	12° 56' 43.92"	77° 41' 53.232"
	21 (a)		0.45	2.60	4.50	3.00	12° 56' 43.92"	77° 41' 53.232"
22	22	Huvarasi	0.40	1.60	4.00	2.50	12° 56' 43.05"	77° 41' 54.102"
	22 (a)		0.30	1.80	1.80	2.00	12° 56' 43.05"	77° 41' 54.102"
23	23	Bage	0.60	3.00	10.00	7.00	12° 56' 43.08"	77° 41' 53.838"
24	24	Torematti	0.28	2.90	4.00	2.50	12° 56' 43.074"	77° 41' 53.808"
	24 (a)		0.24	1.40	3.00	2.00	12° 56' 43.074"	77° 41' 53.808"
25	25	Huvarasi	0.47	1.30	5.00	4.00	12° 56' 42.846"	77° 41' 53.826"
	25 (a)		0.23	0.70	2.60	1.50	12° 56' 42.846"	77° 41' 53.826"
26	26	Cherry	0.28	1.70	3.00	2.50	12° 56' 42.588"	77° 41' 53.796"
27	27	Rain tree	1.07	2.00	11.00	12.00	12° 56' 49.512"	77° 41' 53.52"
28	28	Tabebuia rosea	0.96	1.20	8.00	6.50	12° 56' 42.006"	77° 41' 53.526"
29	29	Torematti	0.81	1.55	12.00	6.00	12° 56' 41.766"	77° 41' 53.538"
30	30	Honge	0.33	1.20	5.00	4.00	12° 56' 41.616"	77° 41' 53.424"
31	31	Torematti	0.99	1.60	13.00	5.00	12° 56' 41.34"	77° 41' 53.508"
32	32	Hole Daasavaala	0.34	2.50	7.00	3.00	12° 56' 41.106"	77° 41' 53.1"
	32 (a)		0.33	1.80	6.00	2.50	12° 56' 41.106"	77° 41' 53.1"
33	33	Honge	0.24	1.10	1.20	1.00	12° 56' 40.878"	77° 41' 53.184"
34	34	Honge	0.52	1.60	10.00	3.50	12° 56' 41.076"	77° 41' 53.316"
35	35	Honge	0.63	2.00	9.00	5.00	12° 56' 40.608"	77° 41' 53.1"
	35 (a)		0.45	1.80	2.00	1.00	12° 56' 40.608"	77° 41' 53.1"

SI No.	Tree Number	Species Name	Girth (m)	Clear Bole Height (m)	Full Height (m)	Crown Spread (m)	Latitude (N) D M S	Longitude (E) D M S
36	36	Honge	0.45	1.70	3.00	2.80	12° 56' 40.62"	77° 41' 53.016"
	36 (a)		0.27	1.50	2.80	2.50	12° 56' 40.62"	77° 41' 53.016"
37	37	Honge	0.63	2.00	8.00	4.00	12° 56' 40.452"	77° 41' 53.028"
	37 (a)		0.88	1.10	10.00	5.00	12° 56' 40.452"	77° 41' 53.028"
38	38	Akash Mallige	0.71	1.20	7.00	2.50	12° 56' 40.602"	77° 41' 53.316"
39	39	Huvarasi	0.32	1.00	2.50	2.80	12° 56' 40.506"	77° 41' 52.644"
40	40	Tabebuia rosea	0.25	1.70	3.00	3.50	12° 56' 40.926"	77° 41' 52.722"
41	41	Huvarasi	0.20	1.80	3.50	3.00	12° 56' 41.328"	77° 41' 52.776"
42	42	Tabebuia rosea	0.34	1.50	4.00	2.80	12° 56' 41.424"	77° 41' 52.902"
43	43	Huvarasi	0.33	2.00	3.50	2.50	12° 56' 41.646"	77° 41' 52.986"
44	44	Huvarasi	0.30	1.50	2.50	2.50	12° 56' 41.988"	77° 41' 53.022"
45	45	Tabebuia rosea	0.35	1.65	5.00	3.00	12° 56' 42.102"	77° 41' 53.148"
46	46	Huvarasi	0.23	1.50	3.50	1.80	12° 56' 42.726"	77° 41' 53.322"
47	47	Huvarasi	0.22	1.00	3.00	2.50	12° 56' 43.002"	77° 41' 53.31"
48	48	Huvarasi	0.27	1.20	3.00	4.50	12° 56' 43.29"	77° 41' 53.525"
49	49	Tecoma	0.47	1.00	5.00	2.00	12° 56' 43.566"	77° 41' 53.484"
50	50	Tabebuia rosea	0.31	1.00	6.00	3.00	12° 56' 43.416"	77° 41' 53.478"
51	51	Huvarasi	0.20	1.00	2.80	2.80	12° 56' 43.62"	77° 41' 53.712"
52	52	Tecoma	0.47	1.20	6.00	3.00	12° 56' 43.788"	77° 41' 53.73"
53	53	Huvarasi	0.29	1.20	4.50	3.00	12° 56' 44.472"	77° 41' 53.784"
54	54	Honge	0.43	1.00	3.50	5.00	12° 56' 44.856"	77° 41' 53.586"
55	55	Huvarasi	0.45	1.80	5.50	6.00	12° 56' 45.78"	77° 41' 54.342"
56	56	Tecoma	0.50	1.20	5.00	3.50	12° 56' 45.804"	77° 41' 54.378"
57	57	Tabebuia rosea	0.24	1.50	4.00	1.80	12° 56' 45.474"	77° 41' 54.618"
58	58	Honge	0.25	1.00	5.00	6.00	12° 56' 46.458"	77° 41' 54.9"
59	59	Tabebuia rosea	0.33	1.50	5.00	2.00	12° 56' 47.01"	77° 41' 54.9"

SI No.	Tree Number	Species Name	Girth (m)	Clear Bole Height (m)	Full Height (m)	Crown Spread (m)	Latitude (N) D M S	Longitude (E) D M S
60	60	Huvarasi	0.18	1.50	3.00	2.50	12° 56' 46.896"	77° 41' 54.888"
61	61	Tabebuia rosea	0.26	1.50	2.80	2.00	12° 56' 47.79"	77° 41' 55.098"
62	62	Huvarasi	0.26	1.30	2.00	2.00	12° 56' 48.174"	77° 41' 55.134"
63	63	Huvarasi	0.35	0.50	3.80	3.00	12° 56' 48.234"	77° 41' 55.218"
64	64	Tabebuia rosea	0.30	1.50	4.00	2.00	12° 56' 48.624"	77° 41' 55.32"
65	65	Huvarasi	0.27	1.50	3.50	3.00	12° 56' 49.134"	77° 41' 55.428"
66	66	Tabebuia rosea	0.26	0.50	3.80	3.00	12° 56' 49.968"	77° 41' 55.776"
67	67	Huvarasi	0.33	1.80	6.00	3.00	12° 56' 52.061"	77° 41' 47.658"
68	68	Huvarasi	0.28	1.30	4.50	4.00	12° 56' 52.116"	77° 41' 56.34"
69	69	Huvarasi	0.26	1.00	3.80	2.50	12° 56' 53.134"	77° 41' 57.28"
70	70	Huvarasi	0.32	1.00	8.00	4.00	12° 56' 53.16"	77° 41' 56.484"
71	71	Tabebuia rosea	0.33	2.00	5.50	3.50	12° 56' 53.136"	77° 41' 56.55"
	71 (a)		0.32	1.50	5.50	4.00	12° 56' 53.136"	77° 41' 56.55"
72	72	Huvarasi	0.29	2.00	5.00	4.50	12° 56' 53.532"	77° 41' 56.718"
73	73	Tabebuia rosea	0.25	1.50	4.50	3.00	12° 56' 53.532"	77° 41' 56.688"
74	74	Tecoma	0.43	2.00	5.50	3.00	12° 56' 54.348"	77° 41' 57.48"
75	75	Tecoma	0.42	1.00	6.00	2.00	12° 56' 55.14"	77° 41' 57.186"
76	76	Tabebuia rosea	0.26	1.50	2.80	2.00	12° 56' 56.094"	77° 41' 57.21"
77	77	Tecoma	0.47	1.30	4.50	4.50	12° 56' 56.13"	77° 41' 57.414"
78	78	Tabebuia rosea	0.31	2.00	4.80	4.50	12° 56' 56.31"	77° 41' 57.306"
79	79	Huvarasi	0.34	1.50	5.00	4.20	12° 56' 56.808"	77° 41' 58.48"
80	80	Tabebuia rosea	0.32	1.45	2.80	4.00	12° 56' 57.138"	77° 41' 57.505"
81	81	Tecoma	0.41	1.20	4.50	3.00	12° 56' 57.282"	77° 41' 57.756"
82	82	Tabebuia rosea	0.38	1.30	5.00	3.00	12° 56' 57.564"	77° 41' 57.708"
83	83	Huvarasi	0.35	1.25	4.50	3.50	12° 56' 57.924"	77° 41' 57.768"
84	84	Huvarasi	0.24	1.30	2.80	2.50	12° 56' 58.998"	77° 41' 58.056"

Sl No.	Tree Number	Species Name	Girth (m)	Clear Bole Height (m)	Full Height (m)	Crown Spread (m)	Latitude (N) D M S	Longitude (E) D M S
85	85	Tabebuia rosea	0.27	2.00	4.00	2.50	12° 56' 59.364"	77° 41' 58.104"
86	86	Huvarasi	0.18	1.10	4.00	3.00	12° 56' 59.712"	77° 41' 58.206"
87	87	Huvarasi	0.20	1.10	2.80	2.20	12° 57' 0.995"	77° 41' 58.996"
88	88	Huvarasi	0.25	1.00	3.40	2.00	12° 57' 0.72"	77° 41' 58.32"
89	89	Tabebuia rosea	0.32	1.60	3.50	3.50	12° 57' 1.236"	77° 41' 58.542"
90	90	Huvarasi	0.26	1.00	3.60	3.00	12° 57' 1.788"	77° 41' 58.506"
91	91	Huvarasi	0.26	1.40	2.80	2.00	12°57' 2.064"	77° 41' 58.506"
92	92	Honge	0.20	1.00	2.50	1.50	12° 57' 2.322"	77° 41' 58.608"
93	93	Huvarasi	0.32	1.80	3.20	2.50	12° 57' 3.15"	77° 41' 58.89"
94	94	Tabebuia rosea	0.27	1.00	3.20	2.00	12° 57' 3.732"	77° 41' 58.872"
95	95	Huvarasi	0.19	1.00	2.80	1.50	12° 57' 4.134"	77° 41' 59.01"
96	96	Tabebuia rosea	0.24	1.80	2.20	2.00	12° 57' 4.5"	77° 41' 59.04"
97	97	Huvarasi	0.20	0.40	2.50	2.50	12° 57' 4.525"	77° 41' 59.07"
98	98	Tabebuia rosea	0.31	1.00	2.80	2.50	12° 57' 5.058"	77° 41' 58.945"
99	99	Huvarasi	0.24	0.80	4.00	2.50	12° 57'5.124"	77° 41' 59.046"
100	100	Tabebuia rosea	0.59	1.50	5.50	2.80	12° 57' 7.596"	77° 41' 59.586"
101	101	Huvarasi	0.25	1.30	1.60	0.50	12° 57' 7.782"	77° 41' 59.665"
102	102	Tabebuia rosea	0.55	1.40	5.50	3.00	12° 57' 8.046"	77° 41' 59.676"
103	103	Huvarasi	0.15	0.90	2.50	2.00	12° 57' 8.292"	77° 41' 59.712"
	103 (a)		0.15	1.30	1.40	0.30	12° 57' 8.292"	77° 41' 59.712"
104	104	Tabebuia rosea	0.45	1.50	5.00	3.00	12° 57' 8.46"	77° 41' 59.862"
105	105	Seeme Hunase	0.38	3.10	7.00	4.50	12° 57' 8.904"	77° 41' 59.874"
	105 (a)		0.31	2.50	6.50	5.00	12° 57' 8.904"	77° 41' 59.874"
106	106	Huvarasi	0.20	0.40	2.50	2.00	12° 57' 9.114"	77° 41' 59.79"
107	107	Tabebuia rosea	0.30	1.30	3.50	2.80	12° 57' 9.3"	77° 42' 0.003"
	107 (a)		0.27	1.20	3.00	2.50	12° 57' 9.3"	77° 42' 0.003"

SI No.	Tree Number	Species Name	Girth (m)	Clear Bole Height (m)	Full Height (m)	Crown Spread (m)	Latitude (N) D M S	Longitude (E) D M S
108	108	Tabebuia rosea	0.62	1.50	9.00	4.50	12° 57' 9.792"	77° 42' 0.048"
109	109	Huvarasi	0.19	2.50	6.00	1.20	12° 57' 10.032"	77° 42' 0.126"
110	110	Tabebuia rosea	0.44	1.70	6.80	4.00	12° 57' 10.698"	77° 42' 0.45"
111	111	Huvarasi	0.16	0.40	3.20	1.80	12° 57' 10.446"	77° 42' 0.234"
112	112	Tabebuia rosea	0.43	1.90	7.00	4.50	12° 57' 10.656"	77° 42' 0.318"
113	113	Tabebuia rosea	0.44	1.60	5.00	5.00	12° 57' 11.088"	77° 42' 0.582"
114	114	Huvarasi	0.23	0.50	3.00	2.50	12° 57' 11.382"	77° 42' 0.654"
115	115	Huvarasi	0.27	1.40	2.90	2.80	12° 57' 11.604"	77° 42' 0.66"
116	116	Tabebuia rosea	0.74	1.80	9.00	8.00	12° 57' 11.833"	77° 42' 0.654"
117	117	Tabebuia rosea	0.50	1.70	6.00	3.50	12° 57' 12.528"	77° 42' 0.745"
118	118	Akash Mallige	0.25	1.00	3.50	2.50	12° 57' 12.558"	77° 42' 0.714"
119	119	Tabebuia rosea	0.48	1.60	5.50	4.00	12° 57' 13.038"	77° 42' 0.864"
120	120	Huvarasi	0.32	1.50	5.00	2.40	12° 57' 13.206"	77° 42' 0.918"
121	121	Tabebuia rosea	0.54	1.80	9.00	4.00	12° 57' 13.525"	77° 42' 0.889"
122	122	Huvarasi	0.46	0.50	4.50	2.80	12° 57' 14.382"	77° 42' 1.17"
123	123	Tabebuia rosea	0.30	1.60	4.50	2.00	12° 57' 14.832"	77° 42' 1.26"
124	124	Huvarasi	0.31	1.30	4.50	2.80	12° 57' 15.126"	77° 42' 1.296"
125	125	Tabebuia rosea	0.40	2.50	6.00	3.00	12° 57' 15.306"	77° 42' 1.47"
126	126	Tabebuia rosea	0.56	1.80	8.50	5.00	12° 57' 15.762"	77° 42' 1.512"
127	127	Huvarasi	0.25	0.50	3.00	2.80	12° 57' 16.092"	77° 42' 1.626"
128	128	Subabul	0.18	1.60	3.10	1.50	12° 57' 16.14"	77° 42' 1.764"
129	129	Tabebuia rosea	0.64	1.70	6.50	3.00	12° 57' 16.41"	77° 42' 1.818"
130	130	Huvarasi	0.33	1.40	3.50	2.50	12° 57' 16.626"	77° 42' 1.878"
	130 (a)		0.29	0.50	3.40	2.50	12° 57' 16.626"	77° 42' 1.878"
131	131	Tabebuia rosea	0.71	1.80	8.50	5.00	12° 57' 16.866"	77° 42' 1.92"
132	132	Huvarasi	0.30	1.40	3.50	2.00	12° 57' 17.028"	77° 42' 1.974"

SI No.	Tree Number	Species Name	Girth (m)	Clear Bole Height (m)	Full Height (m)	Crown Spread (m)	Latitude (N) D M S	Longitude (E) D M S
133	133	Tabebuia rosea	0.55	1.40	5.50	4.00	12° 57' 17.274"	77° 42' 2.016"
134	134	Huvarasi	0.35	0.50	3.50	2.50	12° 57' 17.629"	77° 42' 2.064"
	134 (a)		0.32	0.20	3.00	2.80	12° 57' 17.629"	77° 42' 2.064"
135	135	Tabebuia rosea	0.70	1.50	7.00	3.50	12° 57' 17.934"	77° 42' 2.16"
136	136	Huvarasi	0.25	1.90	3.00	2.50	12° 57' 18.366"	77° 42' 2.293"
	136 (a)		0.23	2.80	3.00	1.80	12° 57' 18.366"	77° 42' 2.293"
137	137	Tabebuia rosea	0.77	1.50	7.50	4.50	12° 57' 18.408"	77° 42' 2.25"
138	138	Huvarasi	0.35	0.50	3.50	2.10	12° 57' 18.642"	77° 42' 2.202"
139	139	Subabul	0.24	2.80	5.50	4.00	12° 57' 18.738"	77° 42' 2.34"
140	140	Tabebuia rosea	0.80	1.80	10.00	5.50	12° 57' 19.062"	77° 42' 2.293"
141	141	Huvarasi	0.33	1.40	4.00	2.50	12° 57' 19.164"	77° 42' 2.37"
142	142	Tabebuia rosea	0.78	1.80	9.00	4.00	12° 57' 18.498"	77° 42' 2.658"
143	143	Tabebuia rosea	0.84	1.70	9.50	5.00	12° 57' 19.645"	77° 42' 2.617"
144	144	Huvarasi	0.27	1.40	2.80	2.00	12° 57' 18.18"	77° 42' 2.64"
145	145	Tabebuia rosea	0.80	1.80	8.50	4.50	12° 57' 19.926"	77° 42' 2.562"
146	146	Seeme Hunase	0.45	1.40	5.00	3.00	12° 57' 20.016"	77° 42' 2.653"
	146 (a)		0.23	2.80	4.80	2.50	12° 57' 20.016"	77° 42' 2.653"
147	147	Huvarasi	0.35	1.10	2.50	3.00	12° 57' 20.941"	77° 42' 2.725"
148	148	Tabebuia rosea	0.65	2.00	10.00	4.00	12° 57' 20.202"	77° 42' 2.604"
149	149	Huvarasi	0.33	1.00	4.00	2.30	12° 57' 20.365"	77° 42' 2.718"
150	150	Seeme Hunase	0.25	1.00	4.00	2.80	12° 57' 20.761"	77° 42' 2.478"
151	151	Tabebuia rosea	0.60	0.40	5.60	2.50	12° 57' 20.52"	77° 42' 2.802"
152	152	Huvarasi	0.36	0.50	3.00	2.50	12° 57' 20.64"	77° 42' 2.952"
153	153	Tabebuia rosea	0.98	1.40	11.00	4.20	12° 57' 20.85"	77° 42' 2.982"
154	154	Huvarasi	0.34	0.40	3.50	3.00	12° 57' 20.88"	77° 42' 2.982"
155	155	Tabebuia rosea	0.58	1.80	6.50	4.00	12° 57' 20.928"	77° 42' 2.977"

SI No.	Tree Number	Species Name	Girth (m)	Clear Bole Height (m)	Full Height (m)	Crown Spread (m)	Latitude (N) D M S	Longitude (E) D M S
156	156	Huvarasi	0.29	1.40	3.00	2.00	12° 57' 21.144"	77° 42' 3.102"
	156 (a)		0.26	0.40	3.50	3.00	12° 57' 21.144"	77° 42' 3.102"
157	157	Huvarasi	0.34	1.00	4.00	2.00	12° 57' 21.301"	77° 42' 3.877"
	157 (a)		0.30	1.40	4.00	2.50	12° 57' 21.301"	77° 42' 3.877"
158	158	Tabebuia rosea	0.67	1.70	6.00	3.00	12° 57' 21.402"	77° 42' 3.168"
159	159	Huvarasi	0.44	0.50	3.00	2.50	12° 57' 21.522"	77° 42' 3.06"
160	160	Tabebuia rosea	0.87	1.50	11.00	4.50	12° 57' 21.697"	77° 42' 3.018"
161	161	Huvarasi	0.46	0.50	3.50	2.50	12° 57' 21.75"	77° 42' 3.229"
162	162	Tabebuia rosea	0.92	1.40	10.00	4.00	12° 57' 21.96"	77° 42' 3.384"
163	163	Huvarasi	0.32	1.80	3.00	2.50	12° 57' 22.266"	77° 42' 3.216"
164	164	Seeme Hunase	0.24	1.00	5.50	3.00	12° 57' 22.417"	77° 42' 3.222"
165	165	Huvarasi	0.31	0.50	4.50	2.50	12° 57' 22.453"	77° 42' 3.438"
166	166	Seeme Hunase	0.21	2.00	6.00	2.50	12° 57' 22.59"	77° 42' 3.553"
167	167	Tabebuia rosea	0.70	1.40	7.50	3.50	12° 57' 22.59"	77° 42' 3.57"
168	168	Huvarasi	0.26	0.50	3.80	2.50	12° 57' 22.692"	77° 42' 3.589"
169	169	Seeme Hunase	0.28	2.50	5.50	2.50	12° 57' 22.698"	77° 42' 3.612"
170	170	Tabebuia rosea	0.75	1.50	7.00	3.50	12° 57' 22.908"	77° 42' 3.57"
171	171	Seeme Hunase	0.30	2.50	6.00	3.50	12° 57' 22.98"	77° 42' 3.606"
172	172	Huvarasi	0.24	0.50	3.00	1.50	12° 57' 23.04"	77° 42' 3.445"
173	173	Tabebuia rosea	0.21	1.40	2.80	1.50	12° 57' 23.137"	77° 42' 3.522"
174	174	Huvarasi	0.20	1.60	3.00	2.00	12° 57' 23.538"	77° 42' 2.97"
175	175	Seeme Hunase	0.28	2.50	7.50	2.80	12° 57' 23.34"	77° 42' 3.654"
176	176	Tabebuia rosea	0.45	1.50	6.00	2.30	12° 57' 23.346"	77° 42' 3.864"
177	177	Seeme Hunase	0.20	1.60	6.50	2.20	12° 57' 23.322"	77° 42' 3.769"
178	178	Huvarasi	0.32	1.00	5.50	3.00	12° 57' 23.646"	77° 42' 3.666"
179	179	Seeme Hunase	0.25	1.60	6.50	2.00	12° 57' 23.544"	77° 42' 3.792"

SI No.	Tree Number	Species Name	Girth (m)	Clear Bole Height (m)	Full Height (m)	Crown Spread (m)	Latitude (N) D M S	Longitude (E) D M S
180	180	Tabebuia rosea	0.69	1.40	7.00	3.50	12° 57' 23.544"	77° 42' 3.6"
181	181	Huvarasi	0.48	1.30	6.00	3.00	12° 57' 23.652"	77° 42' 3.72"
182	182	Seeme Hunase	0.23	1.30	5.00	2.00	12° 57' 23.88"	77° 42' 3.697"
183	183	Tabebuia rosea	0.78	1.90	10.00	4.00	12° 57' 23.904"	77° 42' 3.828"
184	184	Seeme Hunase	0.22	0.20	7.00	4.20	12° 57' 23.904"	77° 42' 3.828"
185	185	Huvarasi	0.32	1.30	9.00	3.90	12° 57' 23.868"	77° 42' 3.87"
186	186	Huvarasi	0.53	0.80	6.00	3.00	12° 57' 23.916"	77° 42' 3.828"
187	187	Tabebuia rosea	0.80	1.50	10.00	4.50	12° 57' 24.078"	77° 42' 3.852"
188	188	Nilgiri	0.55	4.0	12.00	2.50	12° 57' 18.391"	77° 42' 3.144"
189	189	Subabul	0.30	1.50	2.80	0.80	12° 57' 18.357"	77° 42' 3.297"
190	190	Hebbevu	1.26	2.40	14.00	8.50	12° 57' 18.359"	77° 42' 3.164"
191	191	Subabul	0.60	2.20	9.00	8.00	12° 57' 18.21"	77° 42' 3.272"
192	192	Subabul	0.25	2.10	4.50	3.80	12° 57' 18.247"	77° 42' 3.161"
193	193	Subabul	0.40	1.60	2.10	0.80	12° 57' 18.274"	77° 42' 3.225"
194	194	Subabul	0.81	3.20	13.00	9.00	12° 57' 18.352"	77° 42' 3.244"
195	195	Kadumara	0.55	1.50	6.00	2.80	12° 57' 18.443"	77° 42' 3.272"
196	196	Subabul	0.41	3.50	9.00	3.50	12° 57' 18.563"	77° 42' 3.573"
197	197	Nilgiri	0.49	7.00	11.00	2.50	12° 57' 18.705"	77° 42' 3.504"
198	198	Acacia	1.00	1.80	15.00	8.00	12° 57' 18.664"	77° 42' 3.48"
199	199	Hebbevu	0.95	3.00	11.00	6.00	12° 57' 18.999"	77° 42' 3.428"
200	200	Coconut Tree	0.63	7.00	9.50	4.50	12° 57' 21.798"	77° 42' 4.282"
201	201	Coconut Tree	0.74	7.50	10.50	4.00	12° 57' 22.087"	77° 42' 4.407"

SI No.	Tree Number	Species Name	Girth (m)	Clear Bole Height (m)	Full Height (m)	Crown Spread (m)	Latitude (N) D M S	Longitude (E) D M S
202	202	Arali	1.00	1.00	11.00	8.00	12° 57' 26.17"	77° 42' 4.916"
	202 (a)		2.00	1.20	10.00	8.50	12° 57' 26.17"	77° 42' 4.916"
	202(b)		1.00	2.00	9.00	7.00	12° 57' 26.17"	77° 42' 4.916"
	202(c)		0.95	1.60	11.00	8.00	12° 57' 26.17"	77° 42' 4.916"
	202(d)		0.80	1.50	1.80	1.50	12° 57' 26.17"	77° 42' 4.916"
	202(e)		0.85	1.30	1.70	1.00	12° 57' 26.17"	77° 42' 4.916"
203	203	Sisso	0.34	1.50	3.00	2.50	12° 57' 26.1"	77° 42' 4.914"
204	204	Arali	1.10	1.20	8.00	5.00	12° 57' 26.37"	77° 42' 4.806"
205	205	Seeme Hunase	0.50	2.40	8.50	4.00	12° 57' 27.036"	77° 42' 4.944"
206	206	Seeme Hunase	0.45	1.30	7.50	4.00	12° 57' 27.252"	77° 42' 5.052"
207	207	Seeme Hunase	0.48	1.40	8.00	3.00	12° 57' 27.426"	77° 42' 4.77"
	207 (a)		0.51	1.30	8.50	4.00	12° 57' 27.426"	77° 42' 4.77"
208	208	Cherry	0.49	1.00	3.00	4.10	12° 57' 28.146"	77° 42' 5.034"
209	209	Seeme Hunase	0.60	2.10	8.00	5.00	12° 57' 28.824"	77° 42' 5.118"
	209 (a)		0.48	2.50	7.50	4.50	12° 57' 28.824"	77° 42' 5.118"
210	210	Seeme Hunase	0.21	0.40	3.50	2.50	12° 57' 29.25"	77° 42' 5.22"
211	211	Basvanapada	0.53	1.70	7.10	3.00	12° 57' 26.016"	77° 42' 4.626"
212	212	Rain Tree	1.85	1.60	15.00	11.00	12° 57' 25.686"	77° 42' 5.13"
	212 (a)		1.30	2.00	13.00	12.00	12° 57' 25.686"	77° 42' 5.13"
213	213	Sisso	0.92	1.50	7.00	5.50	12° 57' 25.728"	77° 42' 5.202"
214	214	Ala	2.50	0.80	11.00	7.00	12° 57' 25.632"	77° 42' 4.926"
215	215	Tabebuia Rosea	0.32	2.10	7.00	3.00	12° 57' 25.756"	77° 42' 4.18"
216	216	Huvarasi	0.45	1.50	5.00	3.50	12° 57' 25.695"	77° 42' .3.898"
217	217	Tabebuia Rosea	0.36	2.20	7.00	2.50	12° 57' 25.965"	77° .42' .4.088"
218	218	Honge	0.28	1.10	2.50	2.80	12° 57' 25.968"	77° 42' 3.984"
219	219	Honge	0.29	1.00	2.50	2.80	12° 57' 26.346"	77° 42' 3.913"

SI No.	Tree Number	Species Name	Girth (m)	Clear Bole Height (m)	Full Height (m)	Crown Spread (m)	Latitude (N) D M S	Longitude (E) D M S
220	220	Bare	0.28	1.80	2.70	1.50	12° 57' 26.156"	77° 42' 4.198"
	220 (a)		0.27	1.00	2.30	2.00	12° 57' 26.156"	77° 42' 4.198"
221	221	Huvarasi	0.32	1.00	2.20	2.00	12° 57' 26.173"	77° 42' 4.177"
222	222	Seeme Hunase	0.25	2.40	8.50	2.00	12° 57' 26.326"	77° 42' 4.166"
223	223	Tabebuia Rosea	0.45	1.60	7.00	3.00	12° 57' 26.383"	77° 42' 4.176"
224	224	Bare	0.28	1.20	2.50	1.50	12° 57' 26.4"	77° 42' 4.223"
	224 (a)		0.25	1.00	2.00	2.20	12° 57' 26.4"	77° 42' 4.223"
225	225	Huvarasi	0.42	1.50	3.20	3.00	12° 57' 26.487"	77° 42' 4.308"
226	226	Tabebuia Rosea	0.85	1.20	4.50	4.00	12° 57' 26.585"	77° 42' 3.836"
227	227	Huvarasi	0.41	1.00	2.00	2.00	12° 57' 26.968"	77° 42' 4.276"
228	228	Tabebuia Rosea	0.55	1.30	7.40	3.00	12° 57' 26.959"	77° 42' 4.279"
229	229	Subabul	0.35	1.30	5.00	3.00	12° 57' 27.047"	77° 42' 4.319"
230	230	Seeme Hunase	0.48	1.20	6.50	3.00	12° 57' 27.075"	77° 42' 4.309"
	230 (a)		0.32	2.00	5.70	2.00	12° 57' 27.075"	77° 42' 4.309"
231	231	Huvarasi	0.28	1.10	3.50	3.00	12° 57' 27.114"	77° 42' 4.346"
232	232	Tabebuia Rosea	0.46	1.70	4.00	2.80	12° 57' 27.144"	77° 42' 4.403"
233	233	Seeme Hunase	0.39	1.20	7.00	3.50	12° 57' .27.236"	77° 42' 4.395"
	233 (a)		0.36	2.40	7.00	2.80	12° 57' .27.236"	77° 42' 4.395"
234	234	Huvarasi	0.37	1.70	2.50	3.50	12° 57' 27.119"	77° 42' 4.514"
235	235	Tabebuia Rosea	0.76	1.30	7.00	3.00	12° 57' 27.659"	77° 42' 4.473"
236	236	Huvarasi	0.52	0.80	3.60	3.20	12° 57' 27.758"	77° 42' 4.475"
	236 (a)		0.46	1.00	3.40	3.00	12° 57' 27.758"	77° 42' 4.475"
237	237	Tabebuia Rosea	0.72	1.10	7.50	3.00	12° 57' 27.83"	77° 42' 4.501"
238	238	Seeme Hunase	0.28	3.00	7.00	2.00	12° 57' 27.83"	77° 42' 4.501"
239	239	Huvarasi	0.30	1.20	2.50	2.00	12° 57' 27.866"	77° 42' 4.461"
240	240	Tabebuia Rosea	0.33	1.50	4.50	2.00	12° 57' 28.014"	77° 42' 4.587"

SI No.	Tree Number	Species Name	Girth (m)	Clear Bole Height (m)	Full Height (m)	Crown Spread (m)	Latitude (N) D M S	Longitude (E) D M S
241	241	Huvarasi	0.38	1.50	2.70	3.00	12° 57' 28.185"	77° 42' 4.501"
242	242	Seeme Hunase	0.26	2.00	7.00	2.00	12° 57' 28.371"	77° 42' 4.434"
243	243	Tabebuia Rosea	0.75	2.00	7.50	3.40	12° 57' 28.336"	77° 42' 4.495"
244	244	Huvarasi	0.37	1.00	3.00	2.80	12° 57' 28.537"	77° 42' 4.481"
245	245	Tabebuia Rosea	0.80	1.65	9.80	4.00	12° 57' 28.6"	77° 42' 4.479"
246	246	Seeme Hunase	0.25	1.40	8.50	3.50	12° 57' 28.704"	77° 42' 4.543"
247	247	Huvarasi	0.25	1.65	2.20	2.50	12° 57' 28.836"	77° 42' 4.53"
	247 (a)		0.24	1.50	3.20	1.50	12° 57' 28.836"	77° 42' 4.53"
248	248	Tabebuia Rosea	0.69	1.50	5.50	3.50	12° 57' 28.951"	77° 42' 4.576"
249	249	Huvarasi	0.40	1.20	1.20	0.50	12° 57' 29.06"	77° 42' 4.55"
250	250	Tabebuia Rosea	0.63	1.48	8.00	4.00	12° 57' 29.274"	77° 42' 4.476"
251	251	Seeme Hunase	0.46	1.60	7.00	3.40	12° 57' 29.279"	77° 42' 4.471"
252	252	Huvarasi	0.35	1.00	2.00	1.70	12° 57' 29.389"	77° 42' 4.499"
	252 (a)		0.31	1.60	3.00	2.70	12° 57' 29.389"	77° 42' 4.499"
253	253	Seeme Hunase	0.60	3.00	9.00	5.00	12° 57' 29.428"	77° 42' 4.493"
	253 (a)		0.48	3.00	9.00	4.00	12° 57' 29.428"	77° 42' 4.493"
254	254	Tabebuia Rosea	0.58	0.60	9.20	4.00	12° 57' 29.314"	77° 42' 4.081"
255	255	Huvarasi	0.48	0.70	3.50	2.20	12° 57' 29.069"	77° 42' 3.729"
256	256	Tabebuia Rosea	0.90	1.80	9.00	6.00	12° 57' 29.751"	77° 42' 4.465"
257	257	Huvarasi	0.65	0.30	3.00	3.00	12° 57' 30.018"	77° 42' 4.499"
258	258	Tabebuia Rosea	1.00	1.50	9.70	4.00	12° 57' 32.99"	77° 42' 5.718"
259	259	Huvarasi	0.26	1.00	2.00	2.50	12° 57' 30.213"	77° 42' 4.564"
260	260	Tabebuia Rosea	0.95	2.00	11.00	4.00	12° 57' 30.358"	77° 42' 4.53"
261	261	Huvarasi	0.30	1.20	2.60	2.00	12° 57' 30.589"	77° 42' 4.406"
262	262	Huvarasi	0.33	1.20	2.00	2.00	12° 57' 30.864"	77° 42' 4.489"
	262 (a)		0.28	1.70	3.50	3.00	12° 57' 30.864"	77° 42' 4.489"

SI No.	Tree Number	Species Name	Girth (m)	Clear Bole Height (m)	Full Height (m)	Crown Spread (m)	Latitude (N) D M S	Longitude (E) D M S
263	263	Tabebuia Rosea	1.02	2.10	10.00	5.00	12° 57' 31.026"	77° 42' 4.472"
264	264	Huvarasi	0.38	1.10	3.00	1.90	12° 57' 31.158"	77° 42' 4.501"
	264 (a)		0.27	1.60	3.20	2.50	12° 57' 31.158"	77° 42' 4.501"
265	265	Tabebuia Rosea	0.72	2.10	10.50	4.50	12° 57' 31.332"	77° 42' 4.509"
266	266	Huvarasi	0.42	0.40	3.00	2.50	12° 57' 31.508"	77° 42' 4.519"
	266 (a)		0.40	1.20	2.50	2.00	12° 57' 31.508"	77° 42' 4.519"
267	267	Tabebuia Rosea	0.75	1.58	10.00	3.80	12° 57' 31.709"	77° 42' 4.529"
268	268	Huvarasi	0.35	1.40	1.70	2.00	12° 57' 31.961"	77° 42' 4.456"
269	269	Tabebuia Rosea	0.85	2.10	11.00	4.00	12° 57' 32.232"	77° 42' 4.104"
270	270	Huvarasi	0.23	3.00	3.50	2.50	12° 57' 32.255"	77° 42' 4.526"
271	271	Tabebuia Rosea	0.73	1.80	11.00	4.00	12° 57' 32.363"	77° 42' 4.53"
272	272	Huvarasi	0.32	2.10	5.00	2.00	12° 57' 32.438"	77° 42' 4.578"
273	273	Tabebuia Rosea	0.94	1.76	11.00	4.10	12° 57' 32.652"	77° 42' 4.603"
274	274	Huvarasi	0.32	1.64	2.00	2.00	12° 57' 32.781"	77° 42' 4.5"
275	275	Tabebuia Rosea	0.85	2.00	11.00	4.50	12° 57' 32.927"	77° 42' 4.505"
276	276	Huvarasi	0.27	1.00	4.00	2.50	12° 57' 33.137"	77° 42' 4.469"
277	277	Tabebuia Rosea	0.68	1.80	7.50	3.80	12° 57' 33.3"	77° 42' 4.542"
278	278	Huvarasi	0.25	1.00	3.00	1.80	12° 57' 33.456"	77° 42' 3.671"
279	279	Honge	0.56	1.65	7.00	6.50	12° 57' 33.473"	77° 42' 4.603"
280	280	Huvarasi	0.37	1.62	4.70	3.00	12° 57' 33.695"	77° 42' 4.624"
281	281	Tabebuia Rosea	0.66	1.57	6.70	3.00	12° 57' 33.884"	77° 42' 4.613"
282	282	Subabul	0.46	1.57	6.70	4.00	12° 57' 33.848"	77° 42' 4.595"
283	283	Huvarasi	0.33	1.70	3.00	2.20	12° 57' 33.907"	77° 42' 4.581"
284	284	Tabebuia Rosea	0.58	1.68	6.00	3.00	12° 57' 34.104"	77° 42' 4.639"
285	285	Huvarasi	0.33	2.00	4.50	3.00	12° 57' 34.471"	77° 42' 4.662"
286	286	Tabebuia Rosea	0.95	2.00	9.00	5.00	12° 57' 34.584"	77° 42' 4.709"

SI No.	Tree Number	Species Name	Girth (m)	Clear Bole Height (m)	Full Height (m)	Crown Spread (m)	Latitude (N) D M S	Longitude (E) D M S
287	287	Huvarasi	0.18	1.70	2.20	1.80	12° 57' 34.68"	77° 42' 4.718"
288	288	Tabebuia Rosea	0.43	1.60	4.00	2.00	12° 57' 34.811"	77° 42' 4.764"
289	289	Huvarasi	0.26	1.00	2.20	3.50	12° 57' 34.957"	77° 42' 4.814"
290	290	Huvarasi	0.33	0.50	2.00	1.80	12° 57' 35.226"	77° 42' 4.841"
291	291	Tabebuia Rosea	0.62	2.00	7.00	3.00	12° 57' 35.254"	77° 42' 4.773"
292	292	Huvarasi	0.30	1.80	2.80	2.00	12° 57' 35.475"	77° 42' 4.829"
293	293	Tabebuia Rosea	0.39	2.00	4.50	2.80	12° 57' 35.631"	77° 42' 4.886"
294	294	Huvarasi	0.25	1.60	1.80	1.00	12° 57' 37.056"	77° 42' 4.686"
	294 (a)		0.26	1.40	4.00	2.00	12° 57' 37.056"	77° 42' 4.686"
295	295	Honge	0.38	2.20	5.00	2.20	12° 57' 37.2"	77° 42' 4.993"
296	296	Huvarasi	0.26	1.00	5.00	3.00	12° 57' 37.554"	77° 42' 5.209"
297	297	Tabebuia Rosea	0.29	1.60	3.00	2.80	12° 57' 37.645"	77° 42' 5.166"
298	298	Huvarasi	0.30	1.00	4.00	2.00	12° 57' 37.788"	77° 42' 5.208"
299	299	Tabebuia Rosea	0.28	1.69	4.00	1.00	12° 57' 38.052"	77° 42' 5.209"
300	300	Huvarasi	0.25	2.00	2.50	2.00	12° 57' 38.154"	77° 42' 5.262"
301	301	Tabebuia Rosea	0.40	1.20	4.00	2.50	12° 57' 38.28"	77° 42' 5.304"
302	302	Tabebuia Rosea	0.33	1.70	2.00	1.00	12° 57' 38.742"	77° 42' 5.34"
303	303	Huvarasi	0.27	1.00	2.90	2.00	12° 57' 38.934"	77° 42' 5.346"
304	304	Tabebuia Rosea	0.36	2.00	4.50	1.50	12° 57' 39.126"	77° 42' 5.418"
305	305	Huvarasi	0.22	1.10	3.50	1.70	12° 57' 39.288"	77° 42' 5.358"
306	306	Tabebuia Rosea	0.25	1.30	3.20	2.00	12° 57' 39.27"	77° 42' 5.461"
307	307	Honge	0.21	1.20	2.50	1.80	12° 57' 39.39"	77° 42' 5.436"
308	308	Tabebuia Rosea	0.58	2.00	4.00	5.50	12° 57' 39.45"	77° 42' 5.406"
309	309	Huvarasi	0.26	1.00	4.00	3.00	12° 57' 39.726"	77° 42' 5.461"
310	310	Huvarasi	0.68	3.00	5.00	4.00	12° 57' 39.949"	77° 42' 5.382"
311	311	Huvarasi	0.30	0.80	3.00	2.50	12° 57' 40.152"	77° 42' 5.442"

SI No.	Tree Number	Species Name	Girth (m)	Clear Bole Height (m)	Full Height (m)	Crown Spread (m)	Latitude (N) D M S	Longitude (E) D M S
312	312	Tabebuia Rosea	0.28	1.40	2.00	1.50	12° 57' 40.345"	77° 42' 5.514"
313	313	Huvarasi	0.28	1.20	2.50	1.80	12° 57' 40.65"	77° 42' 5.514"
314	314	Tabebuia Rosea	0.52	1.60	10.00	3.50	12° 57' 40.782"	77° 42' 5.586"
315	315	Huvarasi	0.24	1.10	3.20	2.10	12° 57' 40.962"	77° 42' 5.605"
316	316	Honge	0.36	1.80	3.00	3.20	12° 57' 41.094"	77° 42' 5.592"
317	317	Huvarasi	0.30	0.80	4.00	4.00	12° 57' 41.622"	77° 42' 5.688"
318	318	Huvarasi	0.23	1.70	3.50	3.00	12° 57' 41.97"	77° 42' 5.796"
319	319	Huvarasi	0.24	1.20	2.50	2.10	12° 57' 42.36"	77° 42' 5.821"
320	320	Tabebuia Rosea	0.18	1.10	3.50	2.80	12° 57' 42.522"	77° 42' 5.862"
321	321	Huvarasi	0.20	1.20	2.30	2.00	12° 57' 42.666"	77° 42' 5.94"
322	322	Tabebuia Rosea	0.48	1.70	5.00	3.80	12° 57' 42.757"	77° 42' 5.922"
323	323	Huvarasi	0.20	1.10	1.50	1.50	12° 57' 42.942"	77° 42' 5.381"
324	324	Huvarasi	0.27	0.80	2.20	2.00	12° 57' 43.374"	77° 42' 5.976"
325	325	Tabebuia Rosea	0.34	1.30	4.00	1.80	12° 57' 43.53"	77° 42' 5.934"
326	326	Huvarasi	0.20	1.00	1.80	1.50	12° 57' 43.68"	77° 42' 6.042"
327	327	Tabebuia Rosea	0.23	1.70	4.00	2.00	12° 57' 43.914"	77° 42' 6.048"
328	328	Huvarasi	0.20	0.30	2.00	1.80	12° 57' 43.926"	77° 42' 6.06"
329	329	Tabebuia Rosea	0.37	1.80	7.00	2.50	12° 57' 44.184"	77° 42' 6.03"
330	330	Huvarasi	0.27	1.00	3.00	3.00	12° 57' 44.52"	77° 42' 6.066"
331	331	Tabebuia Rosea	0.58	2.00	11.50	4.50	12° 57' 44.556"	77° 42' 6.228"
332	332	Huvarasi	0.22	1.30	4.00	2.80	12° 57' 44.832"	77° 42' 6.246"
333	333	Tabebuia Rosea	0.29	0.80	3.50	2.00	12° 57' 45.09"	77° 42' 6.186"
334	334	Huvarasi	0.24	0.30	3.50	2.80	12° 57' 45.18"	77° 42' 6.15"
335	335	Tabebuia Rosea	0.40	1.50	4.30	2.00	12° 57' 45.45"	77° 42' 6.312"
336	336	Huvarasi	0.25	1.60	3.50	2.00	12° 57' 45.618"	77° 42' 6.276"
337	337	Tabebuia Rosea	0.40	1.50	3.00	1.80	12° 57' 45.673"	77° 42' 6.306"

SI No.	Tree Number	Species Name	Girth (m)	Clear Bole Height (m)	Full Height (m)	Crown Spread (m)	Latitude (N) D M S	Longitude (E) D M S
338	338	Huvarasi	0.38	1.90	11.50	4.00	12° 57' 45.894"	77° 42' 6.433"
339	339	Tabebuia Rosea	0.58	1.60	5.00	4.00	12° 57' 45.894"	77° 42' 6.378"
340	340	Huvarasi	0.28	1.70	3.50	3.00	12° 57' 46.177"	77° 42' 6.276"
341	341	Tabebuia Rosea	0.59	1.60	6.00	3.50	12° 57' 46.218"	77° 42' 6.354"
342	342	Huvarasi	0.33	0.80	2.50	2.00	12° 57' 46.416"	77° 42' 6.438"
343	343	Tabebuia Rosea	0.50	1.85	2.90	2.10	12° 57' 46.554"	77° 42' 6.666"
344	344	Huvarasi	0.25	1.10	1.90	2.00	12° 57' 46.812"	77° 42' 6.444"
345	345	Tabebuia Rosea	0.35	0.70	2.00	1.80	12° 57' 47.094"	77° 42' 6.63"
346	346	Huvarasi	0.26	0.70	4.00	1.90	12° 57' 47.19"	77° 42' 6.577"
347	347	Tabebuia Rosea	0.47	0.70	3.00	2.10	12° 57' 47.31"	77° 42' 6.582"
348	348	Huvarasi	0.33	0.80	4.00	1.80	12° 57' 47.538"	77° 42' 6.636"
349	349	Tabebuia Rosea	0.35	1.60	2.10	1.10	12° 57' 47.556"	77° 42' 6.6"
350	350	Huvarasi	0.25	1.00	3.20	1.10	12° 57' 47.682"	77° 42' 6.624"
351	351	Tabebuia Rosea	0.25	1.20	2.20	2.00	12° 57' 47.808"	77° 42' 6.798"
352	352	Huvarasi	0.22	1.00	2.50	3.00	12° 57' 47.946"	77° 42' 6.744"
353	353	Tabebuia Rosea	0.30	1.30	3.50	1.80	12° 57' 48.078"	77° 42' 6.678"
354	354	Huvarasi	0.25	1.80	4.00	2.00	12° 57' 48.36"	77° 42' 6.762"
355	355	Huvarasi	0.22	0.90	4.00	1.80	12° 57' 48.492"	77° 42' 6.834"
356	356	Tabebuia Rosea	0.17	1.65	2.10	2.00	12° 57' 46.689"	77° 42' 8.609"
357	357	Huvarasi	0.19	0.45	4.00	2.00	12° 57' 48.852"	77° 42' 6.865"
358	358	Tabebuia Rosea	0.34	1.55	4.00	2.80	12° 57' 48.936"	77° 42' 6.894"
359	359	Tabebuia Rosea	0.55	0.30	4.00	3.00	12° 57' 49.453"	77° 42' 6.93"
360	360	Huvarasi	0.25	1.30	2.50	2.00	12° 57' 48.8"	77° 42' 8.31"
361	361	Tabebuia Rosea	0.33	0.70	2.50	2.50	12° 57' 49.554"	77° 42' 7.044"
362	362	Huvarasi	0.30	0.90	1.80	1.50	12° 57' 49.32"	77° 42' 7.819"
363	363	Tabebuia Rosea	0.42	1.70	4.50	2.50	12° 57' 49.818"	77° 42' 7.248"

SI No.	Tree Number	Species Name	Girth (m)	Clear Bole Height (m)	Full Height (m)	Crown Spread (m)	Latitude (N) D M S	Longitude (E) D M S
364	364	Huvarasi	0.33	1.00	2.00	1.80	12° 57' 49.83"	77° 42' 7.236"
365	365	Huvarasi	0.23	0.40	2.50	2.00	12° 57' 50.49"	77° 42' 7.086"
366	366	Tabebuia Rosea	0.18	1.20	2.10	2.00	12° 57' 50.742"	77° 42' 7.122"
367	367	Huvarasi	0.27	1.40	4.00	2.50	12° 57' 50.838"	77° 42' 7.2"
368	368	Tabebuia Rosea	0.35	1.50	2.20	2.00	12° 57' 50.964"	77° 42' 7.158"
369	369	Huvarasi	0.23	1.00	2.00	1.80	12° 57' 51.078"	77° 42' 7.194"
370	370	Tabebuia Rosea	0.40	1.70	4.00	2.00	12° 57' 51.228"	77° 42' 7.225"
371	371	Huvarasi	0.31	0.50	2.00	1.50	12° 57' 51.45"	77° 42' 7.314"
372	372	Tabebuia Rosea	0.33	1.52	4.00	2.10	12° 57' 51.552"	77° 42' 7.261"
373	373	Huvarasi	0.37	0.60	4.00	2.00	12° 57' 51.816"	77° 42' 8.64"
374	374	Tabebuia Rosea	0.31	1.80	4.00	2.50	12° 57' 52.962"	77° 42' 8.295"
375	375	Huvarasi	0.24	0.50	3.00	2.00	12° 57' 51.948"	77° 42' 7.41"
376	376	Tabebuia Rosea	0.31	0.70	3.60	3.00	12° 57' 52.356"	77° 42' 7.338"
377	377	Huvarasi	0.22	0.60	2.50	1.50	12° 57' 52.585"	77° 42' 7.092"
378	378	Huvarasi	0.23	0.60	3.50	1.50	12° 57' 52.86"	77° 42' 7.5"
379	379	Tabebuia Rosea	0.32	1.20	3.70	2.00	12° 57' 52.931"	77° 42' 7.428"
380	380	Huvarasi	0.17	0.20	2.10	1.50	12° 57' 53.112"	77° 42' 7.477"
381	381	Tabebuia Rosea	0.39	1.75	4.50	2.90	12° 57' 53.226"	77° 42' 7.392"
382	382	Huvarasi	0.20	0.10	3.00	1.00	12° 57' 53.466"	77° 42' 7.506"
383	383	Tabebuia Rosea	0.30	1.10	4.00	2.50	12° 57' 53.664"	77° 42' 7.512"
384	384	Huvarasi	0.36	0.20	2.40	3.00	12° 57' 53.754"	77° 42' 7.578"
385	385	Tabebuia Rosea	0.59	1.80	4.50	3.60	12° 57' 54"	77° 42' 7.554"
386	386	Tabebuia Rosea	0.62	2.20	10.00	5.00	12° 57' 55.05"	77° 42' 7.596"
387	387	Tabebuia Rosea	0.47	2.50	8.00	3.00	12° 57' 55.2"	77° 42' 7.65"
388	388	Subabul	0.29	1.60	6.70	2.50	12° 57' 55.158"	77° 42' 7.644"
389	389	Huvarasi	0.23	1.30	4.20	2.00	12° 57' 55.368"	77° 42' 7.578"

Sl No.	Tree Number	Species Name	Girth (m)	Clear Bole Height (m)	Full Height (m)	Crown Spread (m)	Latitude (N) D M S	Longitude (E) D M S
390	390	Tabebuia Rosea	0.41	1.60	4.00	2.50	12° 57' 55.44"	77° 42' 7.626"
391	391	Huvarasi	0.30	1.00	5.50	2.90	12° 57' 55.488"	77° 42' 7.458"
392	392	Tabebuia Rosea	0.49	1.40	4.50	3.00	12° 57' 55.62"	77° 42' 7.644"
393	393	Huvarasi	0.21	1.40	2.30	1.50	12° 57' 55.842"	77° 42' 7.68"
394	394	Subabul	0.26	1.40	5.00	2.00	12° 57' 55.956"	77° 42' 7.602"
395	395	Honge	0.36	0.30	2.90	3.50	12° 57' 56.058"	77° 42' 7.704"
396	396	Huvarasi	0.27	0.50	3.60	2.20	12° 57' 56.172"	77° 42' 7.716"
397	397	Tabebuia Rosea	0.35	1.10	3.70	1.60	12° 57' 56.19"	77° 42' 7.734"
398	398	Subabul	0.15	1.40	2.00	2.00	12° 57' 56.214"	77° 42' 7.674"
399	399	Huvarasi	0.21	0.10	2.50	2.00	12° 57' 56.394"	77° 42' 7.776"
400	400	Tabebuia Rosea	0.41	1.30	2.80	2.00	12° 57' 56.412"	77° 42' 7.698"
401	401	Huvarasi	0.25	0.70	4.00	2.00	12° 57' 56.64"	77° 42' 7.68"
402	402	Honge	0.26	0.90	3.00	2.20	12° 57' 57.038"	77° 42' 77.74"
403	403	Tabebuia Rosea	0.37	1.80	5.00	2.00	12° 57' 56.832"	77° 42' 7.704"
404	404	Huvarasi	0.23	1.30	3.50	2.50	12° 57' 57.066"	77° 42' 7.71"
405	405	Tabebuia Rosea	0.38	2.10	5.50	3.00	12° 57' 56.927"	77° 42' 7.764"
406	406	Huvarasi	0.22	1.60	7.30	1.80	12° 57' 57.246"	77° 42' 7.74"
407	407	Tabebuia Rosea	0.35	1.50	4.50	2.50	12° 57' 57.456"	77° 42' 7.746"
408	408	Huvarasi	0.27	1.30	2.50	2.00	12° 57' 57.606"	77° 42' 7.77"
409	409	Tabebuia Rosea	0.36	1.90	4.50	2.50	12° 57' 57.696"	77° 42' 7.842"
410	410	Huvarasi	0.24	0.15	2.00	1.50	12° 57' 57.804"	77° 42' 7.83"
411	411	Tabebuia Rosea	0.53	0.85	5.50	3.50	12° 57' 57.87"	77° 42' 7.878"
412	412	Huvarasi	0.27	1.50	2.00	1.80	12° 57' 58.188"	77° 42' 7.818"
413	413	Tabebuia Rosea	0.43	1.90	7.00	1.80	12° 57' 58.29"	77° 42' 7.842"
414	414	Huvarasi	0.41	1.40	3.00	2.50	12° 57' 58.236"	77° 42' 7.83"
415	415	Tabebuia Rosea	0.74	2.00	11.00	4.50	12° 57' 58.386"	77° 42' 7.878"

SI No.	Tree Number	Species Name	Girth (m)	Clear Bole Height (m)	Full Height (m)	Crown Spread (m)	Latitude (N) D M S	Longitude (E) D M S
416	416	Huvarasi	0.34	1.00	3.50	2.40	12° 57' 58.614"	77° 42' 7.782"
417	417	Tabebuia Rosea	0.61	2.00	11.50	4.00	12° 57' 58.752"	77° 42' 7.668"
418	418	Huvarasi	0.30	1.80	4.50	2.60	12° 57' 59.076"	77° 42' 7.818"
419	419	Tabebuia Rosea	0.46	2.00	4.50	2.20	12° 57' 59.142"	77° 42' 7.794"
420	420	Tabebuia Rosea	0.39	1.76	4.00	2.50	12° 57' 59.406"	77° 42' 7.842"
421	421	Tabebuia Rosea	0.45	1.68	6.00	3.00	12° 57' 59.592"	77° 42' 7.788"
422	422	Tabebuia Rosea	0.35	0.90	2.50	2.00	12° 57' 59.712"	77° 42' 7.824"
423	423	Tabebuia Rosea	0.46	1.80	4.00	2.20	12° 57' 59.808"	77° 42' 7.752"
424	424	Silver Oak	0.25	2.20	4.50	2.10	12° 57' 59.748"	77° 42' 7.782"
425	425	Tabebuia Rosea	0.36	1.60	5.00	2.90	12° 57' 59.784"	77° 42' 7.776"
426	426	Mahagony	0.38	1.70	5.00	2.10	12° 58' 0.222"	77° 42' 7.74"
427	427	Tabebuia Rosea	0.63	2.00	9.50	3.50	12° 58' 0.3"	77° 42' 7.758"
428	428	Tabebuia Rosea	0.61	2.30	11.50	3.70	12° 58' 0.42"	77° 42' 7.71"
429	429	Tabebuia Rosea	0.66	1.70	11.00	3.50	12° 58' 0.588"	77° 42' 7.692"
430	430	Tabebuia Rosea	0.82	1.80	11.50	3.90	12° 58' 0.707"	77° 42' 7.909"
431	431	Mahagony	0.51	2.00	9.00	2.20	12° 56' 12.067"	77° 42' 7.711"
432	432	Tabebuia Rosea	0.72	2.00	8.50	2.70	12° 58' 0.923"	77° 42' 7.662"
433	433	Honge	0.43	1.30	2.50	2.50	12° 58' 2.62"	77° 42' 7.334"
434	434	Honge	0.45	1.80	5.00	2.80	12° 58' 2.824"	77° 42' 7.148"
435	435	Honge	0.35	1.20	3.50	3.00	12° 58' 2.88"	77° 42' 7.09"
436	436	Honge	0.40	1.25	2.00	1.80	12° 58' 2.998"	77° 42' 7.069"
437	437	Honge	0.46	1.70	4.00	2.00	12° 58' 3.19"	77° 42' 6.942"
	437 (a)		0.27	1.68	4.00	2.20	12° 58' 3.19"	77° 42' 6.942"
438	438	Honge	0.45	1.70	4.00	3.10	12° 58' 3.342"	77° 42' 6.886"
	438 (a)		0.32	1.20	2.50	3.00	12° 58' 3.342"	77° 42' 6.886"
439	439	Honge	0.35	1.70	3.00	3.00	12° 58' 3.467"	77° 42' 6.848"

SI No.	Tree Number	Species Name	Girth (m)	Clear Bole Height (m)	Full Height (m)	Crown Spread (m)	Latitude (N) D M S	Longitude (E) D M S
440	440	Tabebuia Rosea	0.52	1.70	7.00	3.00	12° 58' 3.698"	77° 42' 6.663"
441	441	Honge	0.24	1.60	2.00	2.10	12° 58' 3.792"	77° 42' 6.778"
442	442	Tabebuia Rosea	0.60	1.65	7.00	3.00	12° 58' 3.907"	77° 42' 6.617"
443	443	Honge	0.44	1.30	3.50	1.80	12° 58' 4.009"	77° 42' 6.568"
444	444	Tabebuia Rosea	0.72	2.00	10.50	4.00	12° 58' 4.104"	77° 42' 6.52"
445	445	Honge	0.38	1.60	4.00	3.00	12° 58' 4.104"	77° 42' 6.52"
446	446	Honge	0.29	2.00	3.00	2.50	12° 58' 4.199"	77° 42' 6.471"
447	447	Tabebuia Rosea	0.68	2.10	11.00	3.80	12° 58' 4.608"	77° 42' 6.328"
448	448	Tabebuia Rosea	0.56	1.70	8.00	4.00	12° 58' 4.715"	77° 42' 6.242"
449	449	Honge	0.31	1.60	2.50	3.00	12° 58' 4.691"	77° 42' 5.612"
450	450	Tabebuia Rosea	0.54	2.10	7.00	3.00	12° 58' 4.979"	77° 42' 6.143"
451	451	Honge	0.29	1.40	3.00	2.00	12° 58' 5.28"	77° 42' 5.99"
452	452	Tabebuia Rosea	0.38	1.59	4.00	1.80	12° 58' 5.398"	77° 42' 5.838"
453	453	Honge	0.28	1.20	2.10	3.20	12° 58' 5.218"	77° 42' 5.487"
454	454	Tabebuia Rosea	1.00	1.50	11.00	5.50	12° 58' 5.387"	77° 42' 5.387"
455	455	Akash Mallige	1.16	2.50	15.00	7.00	12° 58' 6.329"	77° 42' 4.947"
456	456	Tabebuia Rosea	0.70	1.90	12.00	4.00	12° 58' 6.556"	77° 42' 4.391"
	456 (a)		0.35	1.67	8.50	3.00	12° 58' 6.556"	77° 42' 4.391"
457	457	Honge	0.79	2.50	13.00	9.50	12° 58' 6.007"	77° 42' 4.499"
	457 (a)		0.68	2.60	12.00	8.50	12° 58' 6.007"	77° 42' 4.499"
458	458	Honge	0.79	2.80	11.00	4.50	12° 58' 6.015"	77° 42' 4.596"
	458 (a)		0.74	2.00	10.00	8.00	12° 58' 6.015"	77° 42' 4.596"
	458(b)		0.62	2.60	10.00	4.50	12° 58' 6.015"	77° 42' 4.596"
459	459	Ala	1.80	1.60	15.00	12.00	12° 58' 5.401"	77° 42' 4.866"
460	460	Ala	2.20	3.10	16.00	12.00	12° 58' 5.454"	77° 42' 5.034"
461	461	Arali	2.00	2.50	17.00	11.00	12° 58' 5.194"	77° 42' 5.088"

SI No.	Tree Number	Species Name	Girth (m)	Clear Bole Height (m)	Full Height (m)	Crown Spread (m)	Latitude (N) D M S	Longitude (E) D M S
462	462	Mahagony	0.50	2.80	9.00	3.50	12° 58' 5.081"	77° 42' 6.526"
463	463	Mahagony	0.58	2.10	11.00	3.60	12° 58' 5.235"	77° 42' 6.428"
464	464	Honge	0.67	2.20	10.00	8.00	12° 58' 6.642"	77° 42' 5.636"
465	465	Silver Oak	1.23	3.00	16.00	8.50	12° 58' 6.259"	77° 42' 6.183"
466	466	Silver Oak	1.20	2.90	15.00	5.00	12° 58' 6.44"	77° 42' 6.08"
467	467	Kadu Badami	1.03	1.90	12.00	14.00	12° 58' 6.515"	77° 42' 6.036"
468	468	Kadu Badami	0.54	2.50	10.00	6.00	12° 58' 6.328"	77° 42' 5.951"
469	469	Kadu Badami	0.70	1.80	11.00	5.50	12° 58' 6.977"	77° 42' 6.535"
470	470	Kadu Badami	1.13	2.00	14.00	10.00	12° 58' 7.777"	77° 42' 6.54"
471	471	Kadu Badami	1.08	2.10	11.00	12.00	12° 58' 6.668"	77° 42' 6.4"
472	472	Mahagony	0.53	2.00	10.00	6.00	12° 56' 18.668"	77° 42' 6.4"
473	473	Kadu Jathi	0.32	1.20	7.00	3.00	12° 58' 4.785"	77° 42' 8.968"
	473 (a)		0.24	1.60	4.00	3.50	12° 58' 4.785"	77° 42' 8.968"
474	474	Tabebuia Rosea	0.65	3.50	13.00	5.50	12° 58' 7.017"	77° 42' 6.863"
475	475	Tabebuia Rosea	0.68	1.50	8.00	3.50	12° 58' 6.964"	77° 42' 6.906"
476	476	Kadu Jathi	0.39	2.00	4.50	2.00	12° 58' 6.898"	77° 42' 6.979"
477	477	Baiyane	0.54	1.50	3.50	2.50	12° 58' 6.795"	77° 42' 6.897"
478	478	Tabebuia Rosea	0.21	1.20	3.00	1.50	12° 58' 6.716"	77° 42' 7.072"
479	479	Kadu Jathi	0.35	1.00	3.00	1.00	12° 58' 6.64"	77° 42' 7.054"
480	480	Sandal	0.28	2.20	4.20	2.50	12° 58' 6.587"	77° 42' 7.121"
481	481	Bagane	0.60	2.50	4.00	2.00	12° 58' 6.607"	77° 42' 7.178"
482	482	Kadu Jathi	0.40	0.50	3.00	0.80	12° 58' 6.367"	77° 42' 7.199"
483	483	Spathodea	0.29	3.20	5.00	1.30	12° 58' 6.062"	77° 42' 7.397"
484	484	Peltophorum	0.17	1.00	4.60	1.80	12° 58' 6.159"	77° 42' 7.857"
485	485	Acacia	1.40	2.10	12.00	10.00	12° 58' 6.196"	77° 42' 7.945"
486	486	Spathodea	0.47	2.00	3.60	5.00	12° 58' 6.042"	77° 42' 7.854"

Sl No.	Tree Number	Species Name	Girth (m)	Clear Bole Height (m)	Full Height (m)	Crown Spread (m)	Latitude (N) D M S	Longitude (E) D M S
487	487	Peltophorum	0.74	2.00	11.00	6.00	12° 58' 6.397"	77° 42' 7.713"
488	488	Rain Tree	0.67	4.30	8.00	7.00	12° 58' 6.156"	77° 42' 7.35"
489	489	Sandal	0.27	1.60	5.00	2.00	12° 58' 9.911"	77° 42' 9.753"
490	490	Kadamba	0.75	2.00	7.00	8.00	12° 58' 6.468"	77° 42' 7.332"
491	491	Spathodea	1.02	3.20	9.00	6.00	12° 58' 6.874"	77° 42' 7.138"
492	492	Spathodea	0.97	3.40	9.50	5.00	12° 58' 7"	77° 42' 7.248"
493	493	Maddale	0.78	1.50	6.00	4.00	12° 58' 7.045"	77° 42' 7.562"
494	494	Maddale	1.00	1.00	10.00	6.00	12° 58' 7.338"	77° 42' 7.653"
495	495	Mahagony	0.60	2.80	12.00	4.00	12° 58' 7.138"	77° 42' 7.626"
496	496	Spathodea	0.70	1.50	6.00	0.50	12° 58' 6.827"	77° 42' 7.672"
497	497	Rain Tree	0.27	1.30	5.00	4.00	12° 58' 6.846"	77° 42' 7.651"
498	498	Spathodea	1.06	3.00	13.00	5.00	12° 58' 6.741"	77° 42' 7.472"
499	499	Honge	0.22	1.50	3.50	2.00	12° 58' 5.668"	77° 42' 5.833"
500	500	Tabebuia Rosea	0.37	1.50	5.00	3.80	12° 58' 5.926"	77° 42' 5.59"
501	501	Mahagony	0.22	1.80	5.50	2.00	12° 58' 6.018"	77° 42' 5.492"
502	502	Tabebuia Rosea	0.21	1.70	3.00	1.50	12° 58' 6.15"	77° 42' 5.417"
503	503	Honge	0.33	1.40	4.50	3.00	12° 58' 6.262"	77° 42' 5.355"
504	504	Honge	0.37	1.40	5.50	4.50	12° 58' 6.471"	77° 42' 5.261"
505	505	Tabebuia Rosea	0.36	1.30	5.00	3.00	12° 58' 6.946"	77° 42' 4.97"
506	506	Tabebuia Rosea	0.27	1.40	4.00	2.50	12° 58' 7.053"	77° 42' 4.885"
507	507	Tabebuia Rosea	0.25	1.10	3.50	2.00	12° 58' 7.188"	77° 42' 4.758"
508	508	Tabebuia Rosea	0.34	1.70	4.00	3.00	12° 58' 7.655"	77° 42' 4.516"
509	509	Mahagony	0.22	1.90	3.80	1.00	12° 58' 7.869"	77° 42' 4.384"
510	510	Tabebuia Rosea	0.25	1.20	3.00	2.50	12° 58' 7.998"	77° 42' 4.315"
511	511	Honge	0.26	1.90	3.60	2.80	12° 58' 8.158"	77° 42' 4.279"
512	512	Tabebuia Rosea	0.31	1.90	3.20	3.00	12° 58' 8.308"	77° 42' 4.172"

SI No.	Tree Number	Species Name	Girth (m)	Clear Bole Height (m)	Full Height (m)	Crown Spread (m)	Latitude (N) D M S	Longitude (E) D M S
513	513	Honge	0.47	1.80	7.00	6.00	12° 58' 8.455"	77° 42' 4.003"
514	514	Tabebuia Rosea	0.27	1.70	3.00	2.80	12° 58' 8.629"	77° 42' 3.923"
515	515	Honge	0.23	1.90	3.50	1.90	12° 58' 8.744"	77° 42' 3.855"
516	516	Tabebuia Rosea	0.36	2.00	9.00	2.00	12° 58' 9.196"	77° 42' 3.575"
517	517	Honge	0.26	1.70	4.00	2.00	12° 58' 9.461"	77° 42' 3.456"
	517 (a)		0.24	1.30	3.50	2.50	12° 58' 9.461"	77° 42' 3.456"
518	518	Tabebuia Rosea	0.36	1.40	6.00	4.50	12° 58' 9.687"	77° 42' 3.232"
519	519	Tabebuia Rosea	0.23	1.10	3.20	2.00	12° 58' 9.805"	77° 42' 3.171"
520	520	Gulmohar	0.19	1.60	3.00	1.00	12° 58' 9.861"	77° 42' 3.107"
521	521	Tabebuia Rosea	0.20	0.80	1.80	1.10	12° 58' 10.102"	77° 42' 2.979"
522	522	Bevu	0.47	0.30	9.00	3.80	12° 58' 10.369"	77° 42' 2.841"
523	523	Tabebuia Rosea	0.40	1.80	10.00	4.00	12° 58' 10.516"	77° 42' 2.761"
524	524	Gulmohar	0.30	2.00	10.00	3.00	12° 58' 10.647"	77° 42' 2.692"
525	525	Gulmohar	0.45	1.70	12.00	4.50	12° 58' 10.737"	77° 42' 2.587"
526	526	Tabebuia Rosea	0.55	1.68	6.50	3.80	12° 58' 10.686"	77° 42' 2.596"
527	527	Tabebuia Rosea	0.52	1.60	12.00	4.00	12° 58' 10.988"	77° 42' 2.439"
528	528	Gulmohar	0.35	1.60	7.00	2.00	12° 58' 10.969"	77° 42' 2.509"
529	529	Subabul	0.21	0.21	7.50	3.00	12° 58' 11.101"	77° 42' 2.391"
530	530	Tabebuia Rosea	0.61	1.50	9.50	5.00	12° 58' 11.186"	77° 42' 2.391"
531	531	Tabebuia Rosea	0.62	1.90	10.00	4.50	12° 58' 11.36"	77° 42' 2.285"
532	532	Tabebuia Rosea	0.59	2.00	11.00	5.50	12° 58' 11.508"	77° 42' 2.233"
533	533	Tabebuia Rosea	0.61	1.40	10.00	4.50	12° 58' 11.713"	77° 42' 2.167"
534	534	Honge	0.42	1.60	5.50	4.00	12° 58' 11.75"	77° 42' 2.102"
535	535	Tabebuia Rosea	0.31	1.60	12.00	7.00	12° 58' 11.833"	77° 42' 2.021"
536	536	Tabebuia Rosea	0.54	1.70	13.00	8.00	12° 58' 11.834"	77° 42' 1.981"
537	537	Tabebuia Rosea	0.93	1.50	14.00	7.50	12° 58' 11.952"	77° 42' 1.885"

SI No.	Tree Number	Species Name	Girth (m)	Clear Bole Height (m)	Full Height (m)	Crown Spread (m)	Latitude (N) D M S	Longitude (E) D M S
538	538	Gulmohar	0.47	1.55	8.00	4.00	12° 58' 12.096"	77° 42' 1.781"
539	539	Mahagony	0.76	2.00	14.00	6.50	12° 58' 12.357"	77° 42' 1.656"
540	540	Mahagony	0.50	2.10	13.00	3.00	12° 58' 12.557"	77° 42' 1.493"
541	541	Huvarasi	0.23	1.00	2.80	1.80	12° 58' 13.071"	77° 42' 1.198"
542	542	Huvarasi	0.37	1.60	9.00	3.50	12° 58' 13.171"	77° 42' 1.18"
543	543	Honge	0.35	2.00	3.00	2.50	12° 58' 13.306"	77° 42' 1.007"
	543 (a)		0.16	1.00	1.50	0.50	12° 58' 13.306"	77° 42' 1.007"
544	544	Tabebuia Rosea	0.53	1.70	9.00	3.00	12° 58' 13.339"	77° 42' 0.962"
545	545	Tabebuia Rosea	0.63	2.50	10.00	5.00	12° 58' 13.443"	77° 42' 0.856"
546	546	Tabebuia Rosea	0.56	1.80	9.00	3.50	12° 58' 13.547"	77° 42' 0.905"
547	547	Tabebuia Rosea	0.60	1.70	9.50	4.00	12° 58' 13.844"	77° 42' 0.737"
548	548	Tabebuia Rosea	0.52	1.60	8.00	3.00	12° 58' 13.99"	77° 42' 0.649"
549	549	Bevu	1.00	1.50	13.00	11.00	12° 58' 14.122"	77° 42' 0.585"
550	550	Gulmohar	0.33	1.90	5.00	1.80	12° 58' 14.147"	77° 42' 0.555"
551	551	Bevu	0.76	3.20	13.00	10.00	12° 58' 14.204"	77° 42' 0.491"
552	552	Gulmohar	0.26	1.60	6.50	3.00	12° 58' 14.481"	77° 42' 0.367"
	552 (a)		0.27	1.40	6.00	2.00	12° 58' 14.481"	77° 42' 0.367"
553	553	Mahagony	0.40	2.50	10.00	3.00	12° 58' 16.473"	77° 41' 59.699"
554	554	Gulmohar	0.25	1.60	4.50	2.80	12° 58' 14.725"	77° 42' 0.247"
555	555	Honge	0.26	1.60	4.50	1.80	12° 58' 14.861"	77° 42' 0.16"
556	556	Tabebuia Rosea	0.59	1.70	9.00	4.00	12° 58' 14.987"	77° 42' 0.057"
557	557	Tabebuia Rosea	0.53	1.60	8.50	3.50	12° 58' 15.059"	77° 41' 59.995"
558	558	Huvarasi	0.31	1.70	8.00	2.50	12° 58' 15.309"	77° 41' 59.852"
559	559	Tabebuia Rosea	0.38	1.50	5.50	2.50	12° 58' 15.397"	77° 41' 59.774"
560	560	Honge	0.26	1.00	2.80	2.50	12° 58' 15.504"	77° 41' 59.73"
561	561	Akash Mallige	0.52	1.50	10.50	2.00	12° 58' 15.758"	77° 41' 59.588"

SI No.	Tree Number	Species Name	Girth (m)	Clear Bole Height (m)	Full Height (m)	Crown Spread (m)	Latitude (N) D M S	Longitude (E) D M S
562	562	Subabul	0.26	1.30	6.50	3.00	12° 58' 15.783"	77° 41' 59.555"
563	563	Tabebuia Rosea	0.26	1.50	3.50	2.20	12° 58' 15.852"	77° 41' 59.485"
564	564	Gulmohar	0.22	1.70	3.80	2.00	12° 58' 16.068"	77° 41' 59.369"
565	565	Tabebuia Rosea	0.48	1.80	5.80	3.00	12° 58' 16.296"	77° 41' 59.268"
566	566	Honge	0.45	1.10	5.00	3.20	12° 58' 16.579"	77° 41' 59.078"
567	567	Tabebuia Rosea	0.15	0.20	2.00	0.50	12° 58' 17.278"	77° 41' 58.899"
568	568	Tabebuia Rosea	0.61	1.40	9.50	3.00	12° 58' 17.085"	77° 41' 58.767"
569	569	Tabebuia Rosea	0.18	1.60	2.80	2.00	12° 58' 17.259"	77° 41' 58.645"
570	570	Subabul	0.22	2.50	4.50	2.50	12° 58' 17.431"	77° 41' 58.492"
571	571	Tabebuia Rosea	0.45	1.40	6.50	3.50	12° 58' 17.435"	77° 41' 58.428"
572	572	Tabebuia Rosea	0.71	1.50	9.80	4.00	12° 58' 17.742"	77° 41' 58.376"
573	573	Gulmohar	0.28	1.60	5.00	2.50	12° 58' 17.808"	77° 41' 58.323"
574	574	Tabebuia Rosea	0.51	1.70	9.00	4.00	12° 58' 18.044"	77° 41' 58.211"
575	575	Tabebuia Rosea	0.40	1.60	6.00	2.00	12° 58' 18.487"	77° 41' 57.908"
576	576	Bevu	0.76	2.80	12.00	8.00	12° 58' 18.53"	77° 41' 57.888"
577	577	Gulmohar	0.20	1.60	3.50	1.90	12° 58' 18.674"	77° 41' 57.865"
578	578	Honge	0.65	2.20	8.00	6.00	12° 58' 18.874"	77° 41' 57.71"
579	579	Tabebuia Rosea	0.50	1.70	12.00	3.00	12° 58' 19.037"	77° 41' 57.58"
	579 (a)		0.19	1.60	3.00	1.00	12° 58' 19.037"	77° 41' 57.58"
580	580	Mahagony	0.33	3.00	8.00	2.00	12° 58' 19.192"	77° 41' 57.449"
581	581	Bevu	0.61	3.00	11.00	6.50	12° 58' 19.333"	77° 41' 57.398"
582	582	Tabebuia Rosea	0.45	1.90	10.00	4.00	12° 58' 19.468"	77° 41' 57.332"
583	583	Mahagony	0.43	1.80	8.50	3.50	12° 58' 19.653"	77° 41' 57.215"
584	584	Akash Mallige	0.48	1.70	9.50	3.00	12° 58' 19.577"	77° 41' 57.089"
585	585	Tabebuia Rosea	0.48	1.60	7.50	5.00	12° 58' 19.92"	77° 41' 57.014"
586	586	Huvarasi	0.24	1.00	1.50	0.50	12° 58' 20.067"	77° 41' 56.928"

SI No.	Tree Number	Species Name	Girth (m)	Clear Bole Height (m)	Full Height (m)	Crown Spread (m)	Latitude (N) D M S	Longitude (E) D M S
587	587	Tabebuia Rosea	0.33	2.80	8.00	2.50	12° 58' 20.092"	77° 41' 56.942"
588	588	Tabebuia Rosea	0.50	2.00	9.00	4.50	12° 58' 20.283"	77° 41' 56.824"
589	589	Akash Mallige	0.25	2.50	4.00	2.50	12° 58' 20.456"	77° 41' 56.631"
590	590	Tabebuia Rosea	0.60	1.80	10.00	3.80	12° 58' 20.553"	77° 41' 56.646"
591	591	Akash Mallige	0.59	1.00	11.00	6.00	12° 58' 20.697"	77° 41' 56.567"
592	592	Bevu	0.83	2.80	13.00	7.00	12° 58' 20.715"	77° 41' 56.55"
593	593	Kadu jathi	0.25	1.00	2.50	2.00	12° 58' 21.108"	77° 41' 56.297"
594	594	Tabebuia Rosea	0.49	1.80	8.00	3.50	12° 58' 21.3"	77° 41' 56.436"
595	595	Tabebuia Rosea	0.38	1.80	6.50	3.00	12° 58' 21.537"	77° 41' 56.041"
596	596	Honge	0.56	1.40	8.50	7.00	12° 58' 21.704"	77° 41' 55.94"
597	597	Honge	0.31	1.10	5.00	3.50	12° 58' 21.936"	77° 41' 55.843"
598	598	Gulmohar	0.62	1.50	10.00	6.00	12° 58' 21.951"	77° 41' 55.692"
599	599	Kadu Jathi	0.43	2.00	5.00	3.00	12° 58' 23.228"	77° 41' 55.131"
600	600	Tabebuia Rosea	0.65	1.40	9.00	4.50	12° 58' 23.335"	77° 41' 55.064"
601	601	Honge	0.38	1.60	5.00	3.00	12° 58' 23.347"	77° 41' 54.948"
602	602	Honge	0.32	0.50	3.80	4.00	12° 58' 23.617"	77° 41' 54.777"
603	603	Kadu jathi	0.21	1.30	2.50	1.60	12° 58' 23.828"	77° 41' 54.673"
604	604	Akash Mallige	0.70	3.00	14.00	4.00	12° 58' 23.896"	77° 41' 54.583"
605	605	Akash Mallige	0.45	1.50	9.00	3.00	12° 58' 24.215"	77° 41' 54.404"
606	606	Subabul	0.28	2.00	6.50	4.00	12° 58' 24.25"	77° 41' 54.382"
607	607	Subabul	0.31	1.50	8.00	4.00	12° 58' 24.318"	77° 41' 54.328"
608	608	Mahagony	0.15	0.30	2.50	0.50	12° 58' 24.357"	77° 41' 54.269"
609	609	Honge	0.37	1.30	3.50	4.00	12° 58' 24.516"	77° 41' 54.225"
	609 (a)		0.27	1.60	3.00	3.50	12° 58' 24.516"	77° 41' 54.225"
610	610	Tabebuia Rosea	0.55	2.80	9.00	3.00	12° 58' 24.688"	77° 41' 54.137"
611	611	Tabebuia Rosea	0.46	1.40	4.80	2.00	12° 58' 25.032"	77° 41' 53.891"

SI No.	Tree Number	Species Name	Girth (m)	Clear Bole Height (m)	Full Height (m)	Crown Spread (m)	Latitude (N) D M S	Longitude (E) D M S
612	612	Tabebuia Rosea	0.39	1.40	5.00	2.50	12° 58' 25.204"	77° 41' 53.747"
613	613	Subabul	0.18	1.50	3.50	1.50	12° 58' 25.378"	77° 41' 53.633"
614	614	Akash Mallige	0.59	2.00	1.20	6.50	12° 58' 25.334"	77° 41' 53.7"
615	615	Tabebuia Rosea	0.21	1.20	2.80	1.00	12° 58' 25.598"	77° 41' 53.596"
616	616	Mahagony	0.22	1.30	2.90	0.30	12° 58' 25.784"	77° 41' 53.46"
617	617	Tabebuia Rosea	0.52	1.40	9.00	3.50	12° 58' 25.914"	77° 41' 53.38"
618	618	Subabul	0.21	1.60	5.00	2.50	12° 58' 26.151"	77° 41' 53.313"
	618 (a)		0.22	3.00	5.00	2.00	12° 58' 26.151"	77° 41' 53.313"
619	619	Tabebuia Rosea	0.25	1.40	4.00	2.50	12° 58' 26.346"	77° 41' 53.12"
	619 (a)		0.24	1.40	3.50	2.00	12° 58' 26.346"	77° 41' 53.12"
620	620	Akash Mallige	0.35	1.70	9.00	2.50	12° 58' 26.352"	77° 41' 53.078"
621	621	Akash Mallige	0.46	1.60	9.50	2.00	12° 58' 26.456"	77° 41' 53.05"
622	622	Tabebuia Rosea	0.43	1.80	7.00	3.00	12° 58' 26.621"	77° 41' 52.974"
623	623	Tabebuia Rosea	0.39	1.50	5.00	2.80	12° 58' 26.789"	77° 41' 52.915"
624	624	Akash Mallige	0.83	1.40	14.00	4.50	12° 58' 26.96"	77° 41' 52.805"
625	625	Mahagony	0.35	1.90	7.00	2.00	12° 58' 27.1"	77° 41' 52.676"
626	626	Akash Mallige	0.62	2.10	10.00	3.00	12° 58' 27.246"	77° 41' 52.581"
627	627	Tabebuia Rosea	0.30	2.00	6.50	2.50	12° 58' 27.388"	77° 41' 52.602"
628	628	Tabebuia Rosea	0.44	1.80	7.00	3.00	12° 58' 27.518"	77° 41' 52.475"
629	629	Tabebuia Rosea	0.53	1.80	9.00	5.00	12° 58' 24.989"	77° 41' 52.328"
630	630	Akash Mallige	0.65	2.20	15.00	3.00	12° 58' 27.934"	77° 41' 52.195"
631	631	Akash Mallige	0.59	1.50	12.00	2.00	12° 58' 28.036"	77° 41' 52.137"
632	632	Tabebuia Rosea	0.30	1.60	4.50	2.00	12° 58' 28.151"	77° 41' 52.046"
633	633	Akash Mallige	0.68	1.40	13.00	2.50	12° 58' 28.266"	77° 41' 52.011"
634	634	Tabebuia Rosea	0.48	2.40	7.50	3.50	12° 58' 28.489"	77° 41' 51.917"
635	635	Akash Mallige	0.47	1.70	11.00	3.50	12° 58' 28.852"	77° 41' 51.651"

SI No.	Tree Number	Species Name	Girth (m)	Clear Bole Height (m)	Full Height (m)	Crown Spread (m)	Latitude (N) D M S	Longitude (E) D M S
636	636	Mahagony	0.29	1.80	4.80	2.50	12° 58' 28.969"	77° 41' 51.538"
637	637	Tabebuia Rosea	0.15	1.40	2.80	2.00	12° 58' 30.073"	77° 41' 50.826"
638	638	Tabebuia Rosea	0.36	1.30	4.00	2.00	12° 58' 30.114"	77° 41' 50.83"
639	639	Tecoma	0.38	1.40	3.00	2.00	12° 58' 30.237"	77° 41' 50.795"
640	640	Tabebuia Rosea	0.46	1.60	8.50	3.00	12° 58' 30.396"	77° 41' 52.085"
641	641	Tabebuia Rosea	0.39	1.60	5.00	3.50	12° 58' 30.79"	77° 41' 50.418"
642	642	Tabebuia Rosea	0.32	1.50	8.00	3.00	12° 58' 30.905"	77° 41' 50.344"
	642 (a)		0.29	1.60	7.00	2.50	12° 58' 30.905"	77° 41' 50.344"
643	643	Tecoma	0.58	1.40	5.00	4.00	12° 58' 31.101"	77° 41' 50.208"
644	644	Huvarasi	0.28	1.30	4.00	2.50	12° 58' 31.299"	77° 41' 50.098"
645	645	Tabebuia Rosea	0.43	1.60	7.00	3.80	12° 58' 31.957"	77° 41' 50.458"
646	646	Arali	0.35	1.60	8.00	2.00	12° 58' 32.143"	77° 41' 50.474"
647	647	Caesalpinia pulcherrima	0.15	0.20	1.80	2.00	12° 58' 32.273"	77° 41' 50.114"
648	648	Caesalpinia pulcherrima	0.17	0.30	2.20	2.00	12° 58' 32.446"	77° 41' 50.01"
649	649	Tabebuia Rosea	1.07	1.80	11.00	6.00	12° 58' 32.499"	77° 41' 49.93"
650	650	Maddale	0.95	1.90	13.00	7.00	12° 58' 32.804"	77° 41' 49.707"
651	651	Maddale	0.62	2.00	7.00	3.50	12° 58' 32.286"	77° 41' 49.985"
	651 (a)		0.53	1.60	7.00	3.80	12° 58' 32.286"	77° 41' 49.985"
652	652	Honge	0.28	1.70	3.00	2.00	12° 58' 57.909"	77° 41' 33.924"
653	653	Honge	0.36	1.80	3.00	2.80	12° 58' 57.934"	77° 41' 33.933"
654	654	Honge	0.35	1.30	2.20	2.00	12° 58' 57.969"	77° 41' 33.497"
655	655	Honge	0.30	1.30	2.80	3.00	12° 58' 58.363"	77° 41' 33.362"
656	656	Tabebuia Rosea	0.45	1.70	5.00	3.00	12° 58' 58.471"	77° 41' 33.42"
657	657	Tabebuia Rosea	0.63	1.75	6.00	3.50	12° 58' 58.434"	77° 41' 33.446"
658	658	Caesalpinia sappan	0.19	0.80	1.90	1.80	12° 58' 58.83"	77° 41' 33.425"
659	659	Caesalpinia sappan	0.16	0.10	1.70	1.80	12° 58' 59.249"	77° 41' 33.063"

SI No.	Tree Number	Species Name	Girth (m)	Clear Bole Height (m)	Full Height (m)	Crown Spread (m)	Latitude (N) D M S	Longitude (E) D M S
660	660	Tecoma	0.55	1.80	4.00	3.00	12° 58' 59.37"	77° 41' 33.242"
	660 (a)		0.50	1.90	5.50	3.50	12° 58' 59.37"	77° 41' 33.242"
661	661	Honge	0.45	1.45	5.00	3.50	12° 58' 59.703"	77° 41' 33.048"
662	662	Tecoma	0.59	1.50	6.00	3.50	12° 58' 59.889"	77° 41' 32.831"
	662 (a)		0.55	2.00	5.00	3.00	12° 58' 59.889"	77° 41' 32.831"
663	663	Nerale	0.40	1.90	5.50	2.50	12° 59' 0.103"	77° 41' 32.595"
664	664	Tabebuia Rosea	0.72	1.90	7.00	4.00	12° 59' 0.33"	77° 41' 32.489"
665	665	Mahagony	0.44	2.10	4.50	3.00	12° 59' 0.391"	77° 41' 32.381"
666	666	Nerale	0.33	1.58	4.00	2.00	12° 59' 1.162"	77° 41' 31.753"
	666 (a)		0.30	1.20	4.20	2.20	12° 59' 1.162"	77° 41' 31.753"
667	667	Caesalpinia sappan	0.17	0.10	2.00	1.80	12° 59' 1.259"	77° 41' 31.806"
668	668	Tabebuia Rosea	0.40	1.50	3.00	2.00	12° 59' 1.516"	77° 41' 31.698"
669	669	Honge	0.30	1.75	3.50	1.80	12° 59' 1.695"	77° 41' 31.545"
670	670	Tabebuia Rosea	0.49	1.60	5.00	2.50	12° 59' 3.092"	77° 41' 29.917"
671	671	Nerale	0.41	1.30	4.20	2.80	12° 59' 2.175"	77° 41' 31.276"
672	672	Caesalpinia sappan	0.15	0.10	1.80	1.90	12° 59' 2.437"	77° 41' 30.965"
673	673	Tecoma	0.45	1.50	4.50	2.30	12° 59' 2.563"	77° 41' 30.963"
	673 (a)		0.40	0.62	4.00	2.20	12° 59' 2.563"	77° 41' 30.963"
674	674	Tabebuia Rosea	0.38	2.50	6.00	2.50	12° 59' 29.45"	77° 41' 30.882"
675	675	Tabebuia Rosea	0.36	3.00	6.50	2.20	12° 59' 3.33"	77° 41' 31.203"
	675 (a)		0.33	2.70	5.50	2.00	12° 59' 3.33"	77° 41' 31.203"
676	676	Kadu Jathi	0.20	0.50	1.20	1.80	12° 59' 3.343"	77° 41' 31.399"
677	677	Hunusae	0.25	1.65	2.50	1.80	12° 59' 3.358"	77° 41' 31.223"
	677 (a)		0.25	1.10	2.10	1.20	12° 59' 3.358"	77° 41' 31.223"
678	678	Kadu Jathi	0.20	0.20	1.50	1.50	12° 59' 3.092"	77° 41' 29.917"
679	679	Kadu Jathi	0.21	0.30	1.20	1.80	12° 59' 3.407"	77° 41' 30.087"

SI No.	Tree Number	Species Name	Girth (m)	Clear Bole Height (m)	Full Height (m)	Crown Spread (m)	Latitude (N) D M S	Longitude (E) D M S
680	680	Tabebuia Rosea	0.50	1.50	5.50	3.10	12° 59' 3.509"	77° 41' 30.223"
681	681	Tabebuia Rosea	0.26	1.25	4.00	2.20	12° 59' 3.713"	77° 41' 30.382"
682	682	Tabebuia Rosea	0.61	1.30	6.00	3.00	12° 59' 3.883"	77° 41' 30.332"
683	683	Tabebuia Rosea	0.55	1.40	9.00	3.50	12° 59' 4.063"	77° 41' 30.249"
684	684	Tabebuia Rosea	0.79	1.30	10.00	3.50	12° 59' 4.336"	77° 41' 30.366"
685	685	Tabebuia Rosea	0.46	1.60	6.00	2.00	12° 59' 4.591"	77° 41' 29.786"
686	686	Mahagony	0.40	2.50	6.00	3.20	12° 59' 4.651"	77° 41' 29.762"
687	687	Tabebuia Rosea	0.72	1.30	11.00	3.50	12° 59' 4.945"	77° 41' 29.975"
688	688	Tecoma	0.75	1.55	6.00	3.50	12° 59' 5.184"	77° 41' 30.259"
689	689	Tabebuia Rosea	0.63	1.70	9.00	3.80	12° 59' 5.406"	77° 41' 29.931"
690	690	Tabebuia Rosea	0.42	1.68	4.50	1.50	12° 59' 5.419"	77° 41' 29.701"
691	691	Tabebuia Rosea	0.50	1.20	4.50	2.70	12° 59' 5.555"	77° 41' 29.241"
692	692	Tabebuia Rosea	0.67	1.60	7.50	3.80	12° 59' 5.671"	77° 41' 29.389"
693	693	Tabebuia Rosea	0.35	1.20	3.50	2.50	12° 59' 6.084"	77° 41' 29.337"
694	694	Tabebuia Rosea	0.82	1.40	8.20	3.50	12° 59' 5.983"	77° 41' 29.227"
695	695	Mahagony	0.35	2.00	6.00	2.50	12° 59' 5.952"	77° 41' 29.008"
696	696	Tecoma	0.44	2.00	5.50	3.00	12° 59' 6.503"	77° 41' 28.702"
	696 (a)		0.37	1.80	2.00	2.00	12° 59' 6.503"	77° 41' 28.702"
697	697	Silver Oak	0.36	1.90	7.50	2.20	12° 59' 6.799"	77° 41' 28.713"
698	698	Tabebuia Rosea	0.68	1.55	8.00	2.80	12° 59' 7.095"	77° 41' 30.024"
699	699	Tabebuia Rosea	0.85	2.00	11.50	3.50	12° 59' 3.281"	77° 41' 28.704"
700	700	Tabebuia Rosea	0.70	1.80	10.00	3.30	12° 59' 7.094"	77° 41' 28.612"
701	701	Honge	0.29	2.10	3.50	3.00	12° 59' 7.147"	77° 41' 28.497"
	701 (a)		0.28	1.40	4.00	1.50	12° 59' 7.147"	77° 41' 28.497"
702	702	Tabebuia Rosea	0.65	1.50	6.00	3.00	12° 59' 7.54"	77° 41' 28.527"
703	703	Mahagony	0.40	1.90	6.50	2.50	12° 59' 8.016"	77° 41' 28.071"

SI No.	Tree Number	Species Name	Girth (m)	Clear Bole Height (m)	Full Height (m)	Crown Spread (m)	Latitude (N) D M S	Longitude (E) D M S
704	704	Seeme Hunase	0.48	3.00	7.00	3.50	12° 59' 7.889"	77° 41' 27.311"
	704 (a)		0.49	2.00	7.00	2.90	12° 59' 7.889"	77° 41' 27.311"
705	705	Huvarasi	0.67	1.70	5.00	3.20	12° 59' 7.822"	77° 41' 27.161"
706	706	Honge	0.47	1.10	3.50	3.00	12° 59' 8.513"	77° 41' 27.053"
707	707	Huvarasi	0.58	2.50	3.70	2.00	12° 59' 8.448"	77° 41' 26.997"
708	708	Gulmohar	0.98	1.40	8.00	4.50	12° 59' 11.539"	77° 41' 21.895"
709	709	Huvarasi	0.67	1.40	6.00	2.90	12° 59' 8.972"	77° 41' 26.791"
710	710	Tabebuia Rosea	1.10	2.00	11.50	3.20	12° 59' 9.11"	77° 41' 26.669"
711	711	Mahagony	0.46	3.00	9.00	1.20	12° 59' 9.345"	77° 41' 26.564"
712	712	Gulmohar	0.79	2.50	11.00	3.00	12° 59' 9.625"	77° 41' 26.39"
713	713	Mahagony	0.45	3.00	7.00	2.00	12° 59' 9.581"	77° 41' 26.168"
714	714	Mahagony	0.39	4.00	7.00	1.20	12° 59' 9.735"	77° 41' 26.081"
715	715	Huvarasi	0.56	2.10	6.50	2.80	12° 59' 9.916"	77° 41' 26.018"
	715 (a)		0.46	1.60	6.00	2.50	12° 59' 9.916"	77° 41' 26.018"
	715(b)		0.28	1.60	3.00	1.20	12° 59' 9.916"	77° 41' 26.018"
716	716	Gulmohar	0.88	2.50	6.50	4.00	12° 59' 10.132"	77° 41' 25.928"
717	717	Tabebuia Rosea	0.87	1.50	1.20	5.00	12° 59' 9.761"	77° 41' 25.826"
718	718	Honge	0.50	1.40	3.50	2.50	12° 59' 9.412"	77° 41' 25.922"
719	719	Honge	0.28	1.40	1.60	0.50	12° 59' 9.305"	77° 41' 25.995"
720	720	Tabebuia Rosea	0.73	2.00	11.00	5.00	12° 59' 9.049"	77° 41' 26.132"
721	721	Honge	0.37	1.70	3.50	3.50	12° 59' 8.909"	77° 41' 26.464"
722	722	Tabebuia Rosea	0.82	1.95	11.00	5.70	12° 59' 8.666"	77° 41' 26.533"
723	723	Mahagony	0.47	1.90	6.00	3.80	12° 59' 8.075"	77° 41' 26.882"
724	724	Tabebuia Rosea	0.79	1.80	12.50	5.00	12° 59' 8.25"	77° 41' 28.394"
725	725	Huvarasi	0.42	2.00	6.00	2.80	12° 59' 8.388"	77° 41' 28.286"
	725 (a)		0.35	1.50	6.00	2.00	12° 59' 8.388"	77° 41' 28.286"

SI No.	Tree Number	Species Name	Girth (m)	Clear Bole Height (m)	Full Height (m)	Crown Spread (m)	Latitude (N) D M S	Longitude (E) D M S
726	726	Mahagony	0.61	1.61	6.00	2.50	12° 59' 8.452"	77° 41' 28.296"
727	727	Gulmohar	0.55	1.60	7.50	2.00	12° 59' 8.607"	77° 41' 28.123"
728	728	Mahagony	0.21	2.10	8.50	1.80	12° 59' 8.715"	77° 41' 27.93"
729	729	Rain Tree	0.80	3.00	8.00	7.00	12° 59' 8.699"	77° 41' 27.866"
730	730	Tabebuia Rosea	1.11	1.90	12.00	3.80	12° 59' 8.8"	77° 41' 27.857"
	730 (a)		0.55	1.58	3.50	1.20	12° 59' 8.8"	77° 41' 27.857"
731	731	Tabebuia Rosea	0.78	2.10	12.00	4.00	12° 59' 9.724"	77° 41' 27.134"
732	732	Tabebuia Rosea	0.83	1.95	11.00	3.50	12° 59' 9.832"	77° 41' 26.895"
733	733	Akash Mallige	0.58	3.00	10.50	2.00	12° 59' 9.934"	77° 41' 26.867"
734	734	Tabebuia Rosea	0.73	1.90	9.20	5.00	12° 59' 10.115"	77° 41' 26.81"
735	735	Tabebuia Rosea	0.61	2.00	11.00	3.50	12° 59' 10.317"	77° 41' 26.732"
	735 (a)		0.44	3.00	6.50	2.00	12° 59' 10.317"	77° 41' 26.732"
736	736	Mahagony	0.60	3.20	8.00	3.50	12° 59' 10.488"	77° 41' 26.6"
737	737	Mahagony	0.51	3.50	4.50	1.90	12° 59' 10.669"	77° 41' 26.567"
738	738	Honge	0.65	1.70	2.00	4.00	12° 59' 9.064"	77° 41' 27.868"
739	739	Mahagony	0.50	2.00	4.50	2.80	12° 59' 8.538"	77° 41' 26.712"
740	740	Silver Oak	0.60	1.80	7.50	2.50	12° 59' 8.46"	77° 41' 27.36"
741	741	Mahagony	0.38	1.50	4.00	2.00	12° 59' 8.652"	77° 41' 27.216"
742	742	Tecoma	0.70	2.20	5.50	2.50	12° 59' 8.958"	77° 41' 27.048"
743	743	Tabebuia Rosea	0.68	1.50	4.20	2.50	12° 59' 9.33"	77° 41' 26.808"
744	744	Honge	0.42	1.90	3.50	3.20	12° 59' 9.408"	77° 41' 26.808"
	744 (a)		0.28	1.78	2.00	2.60	12° 59' 9.408"	77° 41' 26.808"
745	745	Mahagony	0.33	3.00	4.30	2.00	12° 59' 9.636"	77° 41' 26.574"
746	746	Akash Mallige	0.91	1.40	12.00	4.50	12° 59' 9.6"	77° 41' 26.712"
747	747	Mahagony	0.45	1.80	5.50	3.80	12° 59' 9.864"	77° 41' 26.46"
	747 (a)		0.34	1.85	4.00	2.00	12° 59' 9.864"	77° 41' 26.46"

SI No.	Tree Number	Species Name	Girth (m)	Clear Bole Height (m)	Full Height (m)	Crown Spread (m)	Latitude (N) D M S	Longitude (E) D M S
748	748	Tabebuia Rosea	0.50	3.50	5.50	3.50	12° 59' 9.87"	77° 41' 26.466"
	748 (a)		0.50	1.30	4.00	2.80	12° 59' 9.87"	77° 41' 26.466"
749	749	Tecoma	0.56	1.70	2.80	3.00	12° 59' 10.212"	77° 41' 26.496"
	749 (a)		0.55	2.10	3.00	2.80	12° 59' 10.212"	77° 41' 26.496"
750	750	Mahagony	0.44	0.70	4.50	3.20	12° 59' 10.338"	77° 41' 26.142"
751	751	Mahagony	0.64	1.55	6.50	3.60	12° 59' 10.434"	77° 41' 26.076"
752	752	Akash Mallige	1.00	3.00	13.00	3.20	12° 59' 10.74"	77° 41' 25.95"
753	753	Mahagony	0.62	1.80	8.00	4.00	12° 59' 10.866"	77° 41' 25.824"
754	754	Caesalpinia sappan	0.20	0.20	2.00	1.60	12° 59' 11.028"	77° 41' 25.782"
755	755	Caesalpinia sappan	0.20	0.60	1.80	2.00	12° 59' 11.43"	77° 41' 25.416"
756	756	Tecoma	0.56	1.85	3.00	2.50	12° 59' 11.268"	77° 41' 25.38"
	756 (a)		0.55	1.65	2.00	1.10	12° 59' 11.268"	77° 41' 25.38"
757	757	Tabebuia Rosea	0.90	1.40	7.50	3.50	12° 59' 11.754"	77° 41' 25.164"
758	758	Tabebuia Rosea	0.70	1.30	7.50	2.90	12° 59' 11.946"	77° 41' 25.218"
759	759	Mahagony	0.38	2.00	4.00	2.00	12° 59' 12.138"	77° 41' 24.984"
760	760	Akash Mallige	0.94	1.70	13.00	3.50	12° 59' 14.209"	77° 41' 22.1"
761	761	Caesalpinia sappan	0.14	0.10	1.80	1.50	12° 59' 12.812"	77° 41' 24.744"
762	762	Akash Mallige	0.66	2.50	13.00	3.00	12° 59' 13.008"	77° 41' 24.582"
	762 (a)		0.60	3.00	8.50	2.00	12° 59' 13.008"	77° 41' 24.582"
763	763	Akash Mallige	0.90	1.30	14.00	3.00	12° 59' 13.266"	77° 41' 24.378"
764	764	Tabebuia Rosea	0.60	1.50	7.00	2.90	12° 59' 13.446"	77° 41' 24.324"
765	765	Tabebuia Rosea	0.36	1.56	3.00	1.50	12° 59' 13.944"	77° 41' 24"
766	766	Tabebuia Rosea	0.48	2.50	5.00	2.20	12° 59' 14.286"	77° 41' 23.76"
767	767	Tabebuia Rosea	0.33	2.10	6.00	3.00	12° 59' 14.826"	77° 41' 23.388"
	767 (a)		0.27	1.60	5.00	3.00	12° 59' 14.826"	77° 41' 23.388"

SI No.	Tree Number	Species Name	Girth (m)	Clear Bole Height (m)	Full Height (m)	Crown Spread (m)	Latitude (N) D M S	Longitude (E) D M S
768	768	Tabebuia Rosea	0.25	2.20	4.00	3.00	12° 59' 15.174"	77° 41' 23.232"
	768 (a)		0.23	1.70	3.00	2.00	12° 59' 15.174"	77° 41' 23.232"
769	769	Tecoma	0.44	1.30	2.50	2.50	12° 59' 15.54"	77° 41' 22.962"
770	770	Mahagony	0.25	3.00	3.50	2.00	12° 59' 14.862"	77° 41' 22.494"
771	771	Subabul	0.16	0.10	1.80	1.50	12° 59' 15.72"	77° 41' 22.836"
772	772	Caesalpinia sappan	0.15	0.10	2.50	1.60	12° 59' 15.9"	77° 41' 22.518"
773	773	Mahagony	0.43	1.90	2.50	2.00	12° 59' 16.338"	77° 41' 22.446"
774	774	Caesalpinia sappan	0.18	0.10	1.50	1.60	12° 59' 16.866"	77° 41' 22.368"
775	775	Tabebuia Rosea	0.75	1.30	5.00	3.60	12° 59' 16.866"	77° 41' 22.368"
776	776	Caesalpinia sappan	0.20	0.10	2.00	1.50	12° 59' 17.022"	77° 41' 22.41"
777	777	Tabebuia Rosea	0.51	1.80	4.00	3.00	12° 59' 17.142"	77° 41' 22.158"
778	778	Tabebuia Rosea	0.41	2.70	7.70	3.50	12° 59' 17.352"	77° 41' 21.906"
	778 (a)		0.36	2.00	4.00	1.50	12° 59' 17.352"	77° 41' 21.906"
779	779	Mahagony	0.46	1.80	7.00	2.50	12° 59' 18.15"	77° 41' 21.51"
780	780	Mahagony	0.36	1.10	6.00	2.00	12° 59' 18.354"	77° 41' 21.546"
781	781	Tecoma	0.45	1.60	3.00	1.80	12° 59' 18.612"	77° 41' 21.222"
782	782	Subabul	0.38	1.60	3.50	3.00	12° 59' 18.846"	77° 41' 21.304"
783	783	Tabebuia Rosea	0.79	2.00	10.00	4.00	12° 59' 36.042"	77° 41' 8.556"
784	784	Tabebuia Rosea	0.85	1.70	7.90	3.50	12° 59' 36.588"	77° 41' 8.028"
785	785	Tabebuia Rosea	0.82	0.90	10.50	3.20	12° 59' 36.81"	77° 41' 7.908"
786	786	Huvarasi	0.68	1.20	4.00	2.30	12° 59' 37.26"	77° 41' 7.74"
787	787	Tabebuia Rosea	0.94	1.60	5.50	3.10	12° 59' 37.572"	77° 41' 7.386"
788	788	Mahagony	0.55	2.70	6.50	2.50	12° 59' 37.956"	77° 41' 7.128"
789	789	Gulmohar	0.54	1.95	6.20	3.30	12° 59' 38.142"	77° 41' 6.978"
790	790	Akash Mallige	0.48	2.10	6.30	2.00	12° 59' 38.322"	77° 41' 6.834"

SI No.	Tree Number	Species Name	Girth (m)	Clear Bole Height (m)	Full Height (m)	Crown Spread (m)	Latitude (N) D M S	Longitude (E) D M S
791	791	Huvarasi	0.70	1.50	8.00	3.80	12° 59' 38.502"	77° 41' 6.702"
	791 (a)		0.37	2.50	4.50	3.00	12° 59' 38.502"	77° 41' 6.702"
792	792	Kadu jathi	0.35	0.30	1.50	1.50	12° 59' 38.07"	77° 41' 6.654"
793	793	Kadu Jathi	0.21	3.00	3.50	1.00	12° 59' 37.821"	77° 41' 6.247"
794	794	Tabebuia Rosea	0.86	2.50	7.50	4.00	12° 59' 37.938"	77° 41' 6.84"
795	795	Akash Mallige	0.67	2.00	11.00	3.50	12° 59' 37.596"	77° 41' 7.05"
	795 (a)		0.43	1.40	8.00	2.50	12° 59' 37.596"	77° 41' 7.05"
796	796	Kadu Jathi	0.21	1.40	3.00	1.00	12° 59' 37.614"	77° 41' 7.032"
797	797	Akash Mallige	0.97	1.40	11.00	3.80	12° 59' 37.224"	77° 41' 7.308"
798	798	Honge	0.54	1.20	4.20	3.80	12° 59' 37.038"	77° 41' 8.16"
799	799	Torematti	0.34	0.90	2.00	2.00	12° 59' 36.084"	77° 41' 8.16"
800	800	Honge	0.30	1.00	2.90	3.50	12° 59' 37.499"	77° 41' 6.773"
801	801	Honge	0.21	0.80	2.20	2.50	12° 59' 37.584"	77° 41' 6.855"
802	802	Atti mara	0.39	1.20	4.80	3.50	12° 59' 37.55"	77° 41' 6.905"
803	803	Kadu Badami	0.28	1.60	3.40	2.80	12° 59' 36.879"	77° 41' 7.365"
804	804	Arali mara	0.28	1.70	5.20	2.00	12° 59' 36.793"	77° 41' 7.521"
805	805	Kadu Badami	0.28	2.30	3.20	2.20	12° 59' 36.715"	77° 41' 7.417"
806	806	Arali mara	0.37	0.50	7.00	2.50	12° 59' 36.405"	77° 41' 7.743"
807	807	Atti mara	0.33	0.90	1.70	3.00	12° 59' 36.119"	77° 41' 7.966"
808	808	Silver Oak	0.19	1.40	4.50	3.00	12° 59' 35.799"	77° 41' 8.112"
809	809	Kadu Jathi	0.29	1.80	5.80	1.80	12° 59' 35.895"	77° 41' 8.029"
810	810	Acacia	1.10	1.00	10.00	2.00	12° 59' 35.865"	77° 41' 7.852"
811	811	Kadu Jathi	0.27	2.00	4.00	2.00	12° 59' 36.018"	77° 41' 7.924"
812	812	Kadu Badami	0.24	1.50	3.00	9.00	12° 59' 36.136"	77° 41' 7.872"
813	813	Kadu Badami	0.28	1.80	4.20	2.00	12° 59' 37.064"	77° 41' 6.415"
814	814	Hebbvu	0.38	2.10	7.50	3.50	12° 59' 37.396"	77° 41' 6.55"

SI No.	Tree Number	Species Name	Girth (m)	Clear Bole Height (m)	Full Height (m)	Crown Spread (m)	Latitude (N) D M S	Longitude (E) D M S
815	815	Mahagony	0.57	3.50	4.00	2.80	12° 59' 36.3"	77° 41' 9.438"
816	816	Huvarasi	0.40	1.60	5.00	2.50	12° 59' 36.366"	77° 41' 9.233"
817	817	Huvarasi	0.49	1.50	11.50	3.00	12° 59' 36.516"	77° 41' 9.24"
818	818	Tabebuia Rosea	0.62	1.45	10.00	2.80	12° 59' 36.558"	77° 41' 9.144"
819	819	Tabebuia Rosea	0.75	1.70	8.50	3.50	12° 59' 37.518"	77° 41' 8.526"
820	820	Tabebuia Rosea	0.62	1.70	4.50	3.80	12° 59' 37.644"	77° 41' 8.418"
821	821	Tabebuia Rosea	0.58	1.60	4.00	3.30	12° 59' 37.8"	77° 41' 8.388"
822	822	Honge	0.55	0.70	3.80	2.00	12° 59' 37.884"	77° 41' 8.346"
	822 (a)		0.31	1.20	3.80	2.50	12° 59' 37.884"	77° 41' 8.346"
823	823	Tabebuia Rosea	0.30	3.00	7.50	2.00	12° 59' 38.07"	77° 41' 8.184"
824	824	Tabebuia Rosea	0.72	2.10	8.20	4.00	12° 59' 38.208"	77° 41' 8.106"
825	825	Tabebuia Rosea	0.65	1.70	7.50	3.00	12° 59' 38.28"	77° 41' 7.95"
826	826	Honge	0.45	1.77	4.00	3.00	12° 59' 38.478"	77° 41' 7.854"
	826 (a)		0.32	1.70	2.20	2.20	12° 59' 38.478"	77° 41' 7.854"
827	827	Gulmohar	0.51	1.75	6.50	3.20	12° 59' 38.52"	77° 41' 7.848"
828	828	Tabebuia Rosea	0.48	2.10	7.00	2.00	12° 59' 38.592"	77° 41' 7.788"
	828 (a)		0.37	1.90	6.50	2.50	12° 59' 38.592"	77° 41' 7.788"
829	829	Tabebuia Rosea	0.65	2.00	7.00	2.50	12° 59' 38.808"	77° 41' 7.656"
830	830	Tecoma	0.52	1.00	4.20	2.80	12° 59' 36.012"	77° 41' 9.12"
	830 (a)		0.45	1.00	4.00	2.50	12° 59' 36.012"	77° 41' 9.12"
831	831	Tecoma	0.36	1.30	2.60	2.00	12° 59' 36.546"	77° 41' 8.586"
832	832	Honge	0.54	1.55	4.70	3.50	12° 59' 36.894"	77° 41' 8.406"
833	833	Mahagony	0.40	1.85	4.00	1.80	12° 59' 37.074"	77° 41' 8.4"
834	834	Tecoma	0.55	2.20	4.50	2.30	12° 59' 37.218"	77° 41' 8.19"
835	835	Honge	0.40	1.30	4.50	2.90	12° 59' 37.368"	77° 41' 8.094"
	835 (a)		0.35	1.45	4.00	2.20	12° 59' 37.368"	77° 41' 8.094"

SI No.	Tree Number	Species Name	Girth (m)	Clear Bole Height (m)	Full Height (m)	Crown Spread (m)	Latitude (N) D M S	Longitude (E) D M S
836	836	Mahagony	0.35	1.80	7.50	2.00	12° 59' 37.518"	77° 41' 7.956"
837	837	Tecoma	0.38	0.80	2.20	1.50	12° 59' 37.668"	77° 41' 7.818"
838	838	Caesalpinia sappan	0.25	2.00	2.00	2.00	12° 59' 38.028"	77° 41' 7.728"
839	839	Mahagony	0.58	2.00	8.00	3.50	12° 59' 38.712"	77° 41' 7.254"
840	840	Honge	0.53	1.20	6.70	4.20	12° 59' 38.916"	77° 40' 57"
841	841	Caesalpinia sappan	0.22	0.80	2.00	1.30	12° 59' 37.806"	77° 41' 6.215"
842	842	Mahagony	0.54	3.00	7.00	2.10	12° 59' 39.156"	77° 41' 6.93"
843	843	Tecoma	0.55	1.30	2.50	2.30	12° 59' 39.258"	77° 41' 6.81"
844	844	Caesalpinia sappan	0.26	0.10	1.80	1.70	12° 59' 39.498"	77° 41' 6.66"
845	845	Mahagony	0.44	2.00	4.00	2.10	12° 59' 39.624"	77° 41' 6.522"
846	846	Kadu Jathi	0.17	0.70	1.10	1.20	12° 59' 39.666"	77° 41' 6.372"
847	847	Tecoma	0.50	1.77	4.00	2.60	12° 59' 39.75"	77° 41' 6.318"
	847 (a)		0.45	0.50	3.00	2.00	12° 59' 39.75"	77° 41' 6.318"
848	848	Mahagony	0.65	1.77	6.00	4.20	12° 59' 40.236"	77° 41' 5.976"
849	849	Tecoma	0.53	1.75	2.80	1.70	12° 59' 40.404"	77° 41' 5.82"
	849 (a)		0.50	1.30	3.00	2.00	12° 59' 40.404"	77° 41' 5.82"
850	850	Honge	0.40	1.60	4.00	3.00	12° 59' 40.5"	77° 41' 5.718"
851	851	Honge	0.42	1.90	4.50	2.50	12° 59' 40.524"	77° 41' 5.664"
852	852	Tecoma	0.41	1.20	2.50	1.80	12° 59' 40.734"	77° 41' 5.574"
	852 (a)		0.29	1.90	2.00	1.50	12° 59' 40.734"	77° 41' 5.574"
853	853	Honge	0.53	1.60	2.90	2.20	12° 59' 41.082"	77° 41' 5.328"
	853 (a)		0.35	1.30	3.50	2.80	12° 59' 41.082"	77° 41' 5.328"
854	854	Caesalpinia sappan	0.16	1.50	1.70	1.20	12° 59' 41.316"	77° 41' 5.082"
855	855	Mahagony	0.52	1.80	6.00	2.70	12° 59' 41.532"	77° 41' 5.04"
856	856	Honge	0.37	1.60	4.00	2.80	12° 59' 41.724"	77° 41' 4.812"
856	857	Caesalpinia sappan	0.17	1.10	1.80	1.40	12° 59' 41.88"	77° 41' 4.8"

SI No.	Tree Number	Species Name	Girth (m)	Clear Bole Height (m)	Full Height (m)	Crown Spread (m)	Latitude (N) D M S	Longitude (E) D M S
858	858	Tecoma	0.43	1.75	5.00	2.50	12° 59' 42.06"	77° 41' 4.674"
	858 (a)		0.35	1.45	4.50	2.00	12° 59' 42.06"	77° 41' 4.674"
859	859	Honge	0.40	2.10	4.70	3.30	12° 59' 42.12"	77° 41' 4.524"
860	860	Honge	0.27	1.72	2.10	2.50	12° 59' 42.6"	77° 41' 4.248"
861	861	Tecoma	0.53	2.30	4.00	2.50	12° 59' 42.792"	77° 41' 4.044"
862	862	Caesalpinia sappan	0.21	0.30	1.80	1.20	12° 59' 42.864"	77° 41' 4.002"
863	863	Mahagony	0.40	2.10	3.60	2.00	12° 59' 43.086"	77° 41' 3.9"
864	864	Tecoma	0.45	1.60	3.00	2.10	12° 59' 43.104"	77° 41' 3.81"
865	865	Honge	0.42	1.50	4.00	3.10	12° 59' 43.266"	77° 41' 3.738"
866	866	Mahagony	0.36	2.10	4.00	3.00	12° 59' 43.8"	77° 41' 3.258"
	866 (a)		0.31	2.30	4.50	3.00	12° 59' 43.8"	77° 41' 3.258"
867	867	Tecoma	0.39	1.70	2.50	2.00	12° 59' 44.004"	77° 41' 3.192"
868	868	Honge	0.49	1.60	4.00	2.80	12° 59' 44.076"	77° 41' 5.688"
869	869	Mahagony	0.34	1.60	3.00	1.10	12° 59' 44.256"	77° 41' 2.976"
870	870	Tecoma	0.51	1.57	2.20	1.90	12° 59' 44.43"	77° 41' 2.94"
871	871	Honge	0.35	1.75	2.50	2.50	12° 59' 44.67"	77° 41' 2.64"
872	872	Mahagony	0.39	1.80	4.00	2.10	12° 59' 45.054"	77° 41' 2.37"
873	873	Mahagony	0.36	2.50	3.60	2.00	12° 59' 45.45"	77° 41' 2.184"
874	874	Honge	0.46	1.20	4.00	2.90	12° 59' 46.134"	77° 41' 1.488"
875	875	Honge	0.36	1.70	4.00	3.00	12° 59' 46.914"	77° 41' 1.008"
876	876	Tecoma	0.55	2.70	4.50	2.90	12° 59' 47.322"	77° 41' 0.732"
	876 (a)		0.43	2.50	2.90	2.60	12° 59' 47.322"	77° 41' 0.732"
877	877	Mahagony	0.67	1.80	5.00	2.90	12° 59' 47.49"	77° 41' 0.636"
878	878	Caesalpinia sappan	0.19	0.40	1.20	1.20	12° 59' 47.904"	77° 41' 0.462"
879	879	Honge	0.42	1.69	5.20	3.20	12° 59' 48.09"	77° 41' 0.3"

SI No.	Tree Number	Species Name	Girth (m)	Clear Bole Height (m)	Full Height (m)	Crown Spread (m)	Latitude (N) D M S	Longitude (E) D M S
880	880	Tecoma	0.44	2.00	3.50	2.00	12° 59' 48.33"	77° 41' 0.174"
	880 (a)		0.40	1.70	4.00	2.00	12° 59' 48.33"	77° 41' 0.174"
881	881	Mahagony	0.50	1.95	6.20	2.90	12° 59' 48.714"	77° 40' 59.844"
882	882	Tecoma	0.53	1.60	4.20	2.10	12° 59' 48.912"	77° 40' 59.772"
883	883	Tabebuia Rosea	0.58	1.60	6.70	2.50	12° 59' 49.098"	77° 40' 59.61"
884	884	Tecoma	0.70	1.90	4.50	3.00	12° 59' 49.416"	77° 40' 59.466"
885	885	Tecoma	0.29	1.60	1.60	1.10	12° 59' 49.854"	77° 40' 59.25"
886	886	Mahagony	0.72	2.50	7.50	3.80	12° 59' 49.938"	77° 40' 59.172"
887	887	Caesalpinia pulcherrima	0.31	1.60	1.70	1.80	12° 59' 50.124"	77° 40' 59.016"
888	888	Tecoma	0.41	2.30	4.00	2.00	12° 59' 50.334"	77° 40' 58.95"
889	889	Mahagony	0.63	2.00	5.00	2.50	12° 59' 50.412"	77° 40' 58.872"
890	890	Tecoma	0.60	1.20	3.00	2.00	12° 59' 50.634"	77° 40' 58.764"
	890 (a)		0.36	1.40	3.00	2.00	12° 59' 50.634"	77° 40' 58.764"
891	891	Yeke	0.23	1.50	2.70	1.80	12° 59' 50.916"	77° 40' 58.656"
892	892	Tecoma	0.41	1.20	2.60	2.00	12° 59' 50.976"	77° 40' 58.446"
	892 (a)		0.34	1.40	2.50	2.00	12° 59' 50.976"	77° 40' 58.446"
	892(b)		0.30	2.00	2.00	2.00	12° 59' 50.976"	77° 40' 58.446"
893	893	Tabebuia Rosea	0.63	2.00	8.00	2.50	12° 59' 46.722"	77° 41' 0.69"
894	894	Tabebuia Rosea	0.41	1.60	6.00	1.20	12° 59' 46.908"	77° 41' 0.612"
895	895	Huvarasi	0.77	2.00	6.20	3.00	12° 59' 47.022"	77° 41' 0.516"
896	896	Tabebuia Rosea	0.57	3.00	8.50	2.30	12° 59' 47.112"	77° 41' 0.48"
897	897	Tabebuia Rosea	0.84	2.00	9.00	3.00	12° 59' 47.322"	77° 41' 0.336"
898	898	Tabebuia Rosea	0.70	1.90	6.50	2.80	12° 59' 47.418"	77° 41' 0.258"
899	899	Tabebuia Rosea	0.69	2.00	5.00	2.00	12° 59' 47.592"	77° 41' 0.163"
	899 (a)		0.48	2.10	6.00	3.00	12° 59' 47.592"	77° 41' 0.163"
900	900	Tabebuia Rosea	0.78	1.70	8.00	2.50	12° 59' 48.27"	77° 40' 59.79"

SI No.	Tree Number	Species Name	Girth (m)	Clear Bole Height (m)	Full Height (m)	Crown Spread (m)	Latitude (N) D M S	Longitude (E) D M S
901	901	Jakaranda	0.46	2.00	5.50	2.00	12° 59' 48.372"	77° 40' 59.688"
902	902	Tabebuia Rosea	0.53	2.10	6.00	2.90	12° 59' 48.612"	77° 40' 59.568"
903	903	Jakaranda	0.54	2.00	7.00	3.50	12° 59' 48.72"	77° 40' 59.43"
904	904	Tabebuia Rosea	0.59	2.00	7.50	2.20	12° 59' 50.343"	77° 41' 23.09"
905	905	Tabebuia Rosea	0.72	1.80	6.00	3.00	12° 59' 49.02"	77° 40' 59.196"
906	906	Tabebuia Rosea	0.55	2.00	5.50	2.50	12° 59' 49.218"	77° 40' 59.088"
	906 (a)		0.28	2.10	4.20	2.00	12° 59' 49.218"	77° 40' 59.088"
907	907	Jakaranda	0.48	2.60	4.50	2.00	12° 59' 49.41"	77° 40' 59.01"
908	908	Huvarasi	0.60	4.10	6.20	3.20	12° 59' 49.548"	77° 40' 58.848"
909	909	Tabebuia Rosea	0.57	2.00	6.00	2.50	12° 59' 49.746"	77° 40' 58.77"
	909 (a)		0.39	2.00	3.50	2.00	12° 59' 49.746"	77° 40' 58.77"
910	910	Tabebuia Rosea	0.51	1.40	7.00	2.00	12° 59' 49.968"	77° 40' 58.74"
911	911	Tabebuia Rosea	1.00	1.80	8.00	3.50	12° 59' 50.1"	77° 40' 58.578"
912	912	Tabebuia Rosea	0.59	1.50	4.00	1.80	12° 59' 50.37"	77° 40' 58.44"
913	913	Tabebuia Rosea	0.61	1.50	4.00	1.80	12° 59' 50.508"	77° 40' 58.374"
914	914	Jakaranda	0.18	1.80	2.20	0.50	12° 59' 50.55"	77° 40' 58.35"
915	915	Tabebuia Rosea	0.49	1.65	4.00	1.90	12° 59' 50.772"	77° 40' 58.212"
	915 (a)		0.42	1.70	4.20	2.00	12° 59' 50.772"	77° 40' 58.212"
916	916	Tabebuia Rosea	0.50	2.1.	4.30	1.70	12° 59' 50.856"	77° 40' 58.164"
917	917	Huvarasi	0.38	1.10	1.50	2.00	12° 59' 50.928"	77° 40' 58.134"
	917 (a)		0.33	1.60	1.90	1.50	12° 59' 50.928"	77° 40' 58.134"
918	918	Sitafala	0.20	1.25	3.50	1.80	12° 59' 51.306"	77° 40' 57.834"
919	919	Tabebuia Rosea	0.38	1.60	3.50	1.80	12° 59' 51.48"	77° 40' 57.816"
920	920	Huvarasi	0.38	1.60	3.30	2.00	12° 59' 51.588"	77° 40' 57.642"
	920 (a)		0.30	1.90	3.00	1.80	12° 59' 51.588"	77° 40' 57.642"
921	921	Tabebuia Rosea	0.36	2.50	4.00	2.00	12° 59' 51.522"	77° 40' 57.624"



SI No.	Tree Number	Species Name	Girth (m)	Clear Bole Height (m)	Full Height (m)	Crown Spread (m)	Latitude (N) D M S	Longitude (E) D M S
922	922	Tabebuia Rosea	0.45	2.40	6.00	1.80	12° 59' 51.762"	77° 40' 57.6"
	922 (a)		0.42	2.30	6.20	1.60	12° 59' 51.762"	77° 40' 57.6"
923	923	Tabebuia Rosea	0.70	1.70	5.00	3.50	12° 59' 54.918"	77° 40' 58.877"
924	924	Huvarasi	0.65	1.90	5.00	2.50	12° 59' 51.798"	77° 40' 57.366"
925	925	Tabebuia Rosea	0.92	1.90	7.00	3.00	12° 59' 52.29"	77° 40' 57.192"
926	926	Tabebuia Rosea	0.25	1.60	2.20	2.00	12° 59' 54.825"	77° 40' 58.997"
	926 (a)		0.26	1.60	2.20	2.00	12° 59' 54.825"	77° 40' 58.997"
927	927	Huvarasi	0.54	1.45	5.00	3.00	12° 59' 52.62"	77° 40' 57.036"
	927 (a)		0.49	1.50	3.50	3.00	12° 59' 52.62"	77° 40' 57.036"
928	928	Tabebuia Rosea	0.70	1.70	7.00	3.50	12° 59' 52.842"	77° 40' 56.952"
929	929	Huvarasi	0.33	1.20	2.00	2.00	12° 59' 53.034"	77° 40' 56.712"
	929 (a)		0.24	1.70	2.50	2.00	12° 59' 53.034"	77° 40' 56.712"
930	930	Huvarasi	0.75	2.50	6.00	3.50	12° 59' 53.184"	77° 40' 56.634"
931	931	Huvarasi	0.36	1.20	2.00	1.50	12° 59' 53.37"	77° 40' 56.556"
932	932	Huvarasi	0.35	1.60	2.50	2.00	12° 59' 53.496"	77° 40' 56.526"
933	933	Huvarasi	0.48	2.50	4.00	2.80	12° 59' 53.82"	77° 40' 56.31"
934	934	Jakaranda	0.46	0.30	5.80	3.50	12° 59' 54"	77° 40' 56.208"
935	935	Tabebuia Rosea	1.07	1.65	8.00	3.90	12° 59' 54.15"	77° 40' 55.98"
936	936	Huvarasi	0.50	1.70	4.00	3.00	12° 59' 54.318"	77° 40' 55.932"
937	937	Jakaranda	0.36	2.00	4.70	2.20	12° 59' 54.462"	77° 40' 55.776"
938	938	Huvarasi	0.22	1.40	2.00	1.90	12° 59' 54.714"	77° 40' 55.722"
939	939	Honge	0.45	1.00	3.50	3.00	12° 59' 54.81"	77° 40' 55.716"
	939 (a)		0.34	0.90	2.50	2.00	12° 59' 54.81"	77° 40' 55.716"
940	940	Huvarasi	0.65	1.50	4.50	2.80	12° 59' 54.966"	77° 40' 55.608"
941	941	Tabebuia Rosea	0.45	1.58	3.80	2.20	12° 59' 54.954"	77° 40' 55.656"
942	942	Jakaranda	0.47	2.10	3.80	2.90	12° 59' 54.966"	77° 40' 55.668"

SI No.	Tree Number	Species Name	Girth (m)	Clear Bole Height (m)	Full Height (m)	Crown Spread (m)	Latitude (N) D M S	Longitude (E) D M S
943	943	Huvarasi	0.40	2.00	3.60	2.70	12° 59' 55.254"	77° 40' 55.548"
944	944	Tabebuia Rosea	0.72	2.10	5.50	3.00	12° 59' 55.374"	77° 40' 55.404"
945	945	Tabebuia Rosea	0.90	1.70	5.50	3.00	12° 59' 55.518"	77° 40' 55.218"
946	946	Tabebuia Rosea	0.60	1.75	7.00	3.00	12° 59' 55.65"	77° 40' 55.134"
947	947	Jakaranda	0.45	3.00	5.50	3.00	12° 59' 55.71"	77° 40' 55.122"
948	948	Tabebuia Rosea	0.80	3.00	9.00	3.00	12° 59' 55.872"	77° 40' 55.032"
949	949	Honge	0.62	1.80	4.00	3.50	12° 59' 56.058"	77° 40' 54.984"
950	950	Tabebuia Rosea	0.75	1.90	7.50	3.50	12° 59' 56.262"	77° 40' 54.732"
951	951	Huvarasi	0.63	1.30	3.50	3.00	12° 59' 56.574"	77° 40' 54.534"
952	952	Jakaranda	0.35	1.10	3.00	2.00	12° 59' 56.724"	77° 40' 54.672"
953	953	Tabebuia Rosea	0.55	2.10	5.50	2.00	12° 59' 56.904"	77° 40' 54.492"
954	954	Tabebuia Rosea	0.41	2.00	4.50	2.00	12° 59' 56.874"	77° 40' 54.402"
	954 (a)		0.28	2.00	3.50	1.50	12° 59' 56.874"	77° 40' 54.402"
955	955	Huvarasi	0.59	2.50	8.00	3.00	12° 59' 56.988"	77° 40' 54.366"
956	956	Jakaranda	0.60	2.40	9.00	3.00	12° 59' 57.06"	77° 40' 54.324"
957	957	Tabebuia Rosea	0.29	2.00	3.00	2.00	12° 59' 57.168"	77° 40' 54.288"
	957 (a)		0.25	1.30	3.00	2.00	12° 59' 57.168"	77° 40' 54.288"
958	958	Tabebuia Rosea	0.41	1.80	3.50	2.20	12° 59' 57.39"	77° 40' 54.282"
959	959	Huvarasi	0.53	1.80	5.00	3.00	12° 59' 57.486"	77° 40' 54.318"
960	960	Jakaranda	0.45	2.20	3.80	3.00	12° 59' 57.588"	77° 40' 53.964"
961	961	Tabebuia Rosea	0.44	1.10	3.50	2.10	12° 59' 57.672"	77° 40' 53.868"
962	962	Tabebuia Rosea	0.43	1.50	4.50	2.00	12° 59' 57.755"	77° 40' 53.928"
963	963	Honge	0.60	1.10	3.00	3.80	12° 59' 58.032"	77° 40' 53.598"
	963 (a)		0.42	1.40	2.50	2.50	12° 59' 58.032"	77° 40' 53.598"
964	964	Tabebuia Rosea	0.35	1.10	5.50	2.00	12° 59' 58.122"	77° 40' 53.184"
965	965	Tabebuia Rosea	0.69	2.00	7.00	4.00	12° 59' 58.416"	77° 40' 53.574"

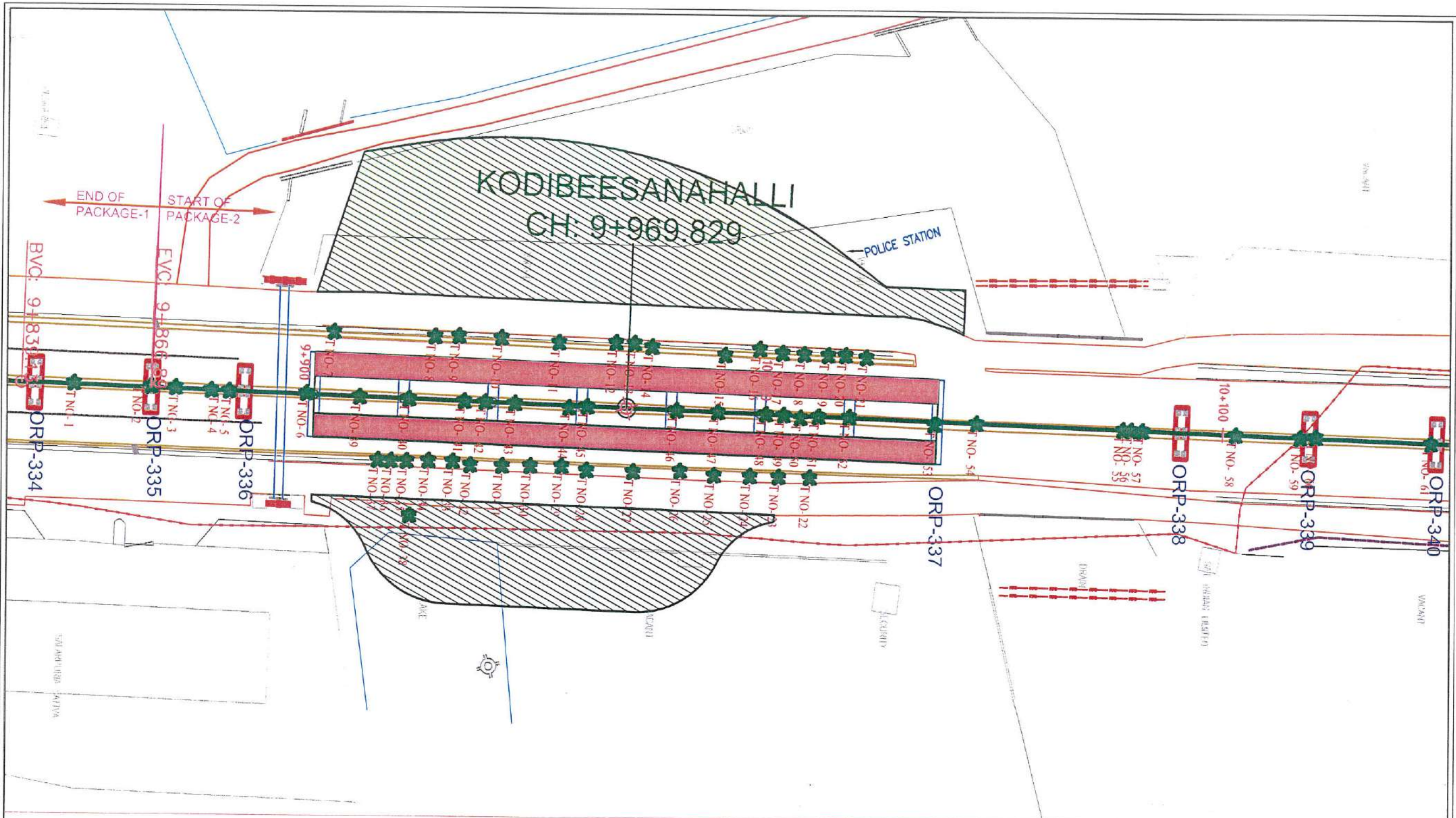
SI No.	Tree Number	Species Name	Girth (m)	Clear Bole Height (m)	Full Height (m)	Crown Spread (m)	Latitude (N) D M S	Longitude (E) D M S
966	966	Tabebuia Rosea	0.53	2.50	6.00	3.00	12° 59' 58.536"	77° 40' 53.436"
967	967	Tabebuia Rosea	0.63	1.70	7.00	2.70	12° 59' 58.638"	77° 40' 53.358"
968	968	Tabebuia Rosea	0.39	1.60	4.20	2.60	12° 59' 58.11"	77° 40' 52.968"
969	969	Huvarasi	0.64	1.40	6.00	3.20	12° 59' 59.016"	77° 40' 53.382"
970	970	Tabebuia Rosea	0.44	1.70	4.10	2.80	12° 59' 57.9"	77° 40' 52.694"
	970 (a)		0.33	1.70	3.50	2.20	12° 59' 57.9"	77° 40' 52.694"
971	971	Tabebuia Rosea	0.61	1.70	8.00	2.80	12° 59' 59.148"	77° 40' 52.866"
972	972	Jakaranda	0.42	2.50	3.00	2.50	12° 59' 59.352"	77° 40' 52.902"
973	973	Silver Oak	0.50	3.00	18.00	4.50	12° 59' 58.134"	77° 40' 53.154"
974	974	Akash Mallige	1.10	2.10	23.00	3.50	12° 59' 58.992"	77° 40' 52.584"
975	975	Akash Mallige	0.75	11.00	22.50	2.00	12° 59' 58.908"	77° 40' 52.584"
976	976	Akash Mallige	0.74	2.50	22.00	2.50	12° 59' 59.016"	77° 40' 52.566"
977	977	Honge	0.74	1.70	9.00	8.00	12° 59' 59.532"	77° 40' 52.962"
978	978	Tabebuia Rosea	0.66	2.00	11.00	5.00	12° 59' 59.64"	77° 40' 52.836"
979	979	Tabebuia Rosea	0.70	2.80	9.00	3.00	12° 59' 57.06"	77° 40' 52.752"
980	980	Tabebuia Rosea	0.57	1.30	7.00	3.50	12° 59' 59.49"	77° 40' 42.84"
981	981	Gulmohar	0.55	1.60	5.50	4.00	13° 0' 1.152"	77° 40' 38.832"
982	982	Nuggekai(drumstic)	0.75	1.70	4.80	1.50	12° 59' 43.722"	77° 39' 50.61"
983	983	Guava	0.40	1.50	3.00	5.00	12° 59' 43.764"	77° 39' 50.874"
984	984	Palm	0.35	3.00	8.50	3.00	12° 59' 43.764"	77° 39' 50.874"
985	985	Kadu Jathi	0.80	1.00	11.00	6.00	12° 59' 43.764"	77° 39' 50.58"
986	986	Palm	0.40	6.00	8.00	2.50	12° 59' 43.662"	77° 39' 50.736"
987	987	Palm	0.39	8.50	10.00	2.00	12° 59' 43.662"	77° 39' 50.736"
	987 (a)		0.38	8.00	10.00	2.50	12° 59' 43.662"	77° 39' 50.736"
988	988	Nilgiri	1.35	2.50	15.00	8.00	12° 59' 41.212"	77° 39' 52.013"
989	989	Cherry	0.50	2.00	3.50	4.00	12° 59' 43.374"	77° 39' 50.244"

SI No.	Tree Number	Species Name	Girth (m)	Clear Bole Height (m)	Full Height (m)	Crown Spread (m)	Latitude (N) D M S	Longitude (E) D M S
990	990	Nuggekai(drumstick)	0.32	1.70	8.00	4.50	12° 59' 44.688"	77° 39' 45.816"
991	991	Nilgiri	0.74	2.50	9.00	5.50	12° 59' 42.932"	77° 39' 47.157"
992	992	Kadu Badami	0.50	1.70	8.00	6.00	12° 59' 44.412"	77° 39' 46.218"
993	993	Honge	0.32	1.50	3.60	4.00	12° 59' 44.586"	77° 39' 46.2"
994	994	Honge	0.30	1.60	6.00	3.00	12° 59' 44.73"	77° 39' 46.146"
995	995	Mahagony	0.55	1.70	9.00	5.00	12° 59' 43.692"	77° 39' 45.354"
996	996	Bevu	0.42	2.00	7.00	2.50	12° 59' 44.424"	77° 39' 45.84"
997	997	Honge	0.30	2.90	5.00	4.50	12° 59' 44.568"	77° 39' 45.792"
	997 (a)		0.25	1.40	5.00	3.50	12° 59' 44.568"	77° 39' 45.792"
998	998	Gasagase	0.72	3.50	5.50	6.00	12° 59' 44.334"	77° 39' 45.672"
999	999	Honge	0.35	1.60	3.00	3.60	12° 59' 44.508"	77° 39' 45.432"
1000	1000	Coconut	0.80	8.00	10.00	1.50	12° 59' 42.282"	77° 39' 39.476"
1001	1001	Silver Oak	0.98	5.00	15.00	6.00	12° 59' 43.11"	77° 39' 38.628"
1002	1002	Silver Oak	1.10	6.00	14.00	7.00	12° 59' 43.11"	77° 39' 38.628"
1003	1003	Silver Oak	1.25	4.50	14.00	6.00	12° 59' 42.798"	77° 39' 38.484"
1004	1004	Silver Oak	1.35	6.00	15.00	5.00	12° 59' 42.594"	77° 39' 38.07"
1005	1005	Silver Oak	0.95	7.00	17.00	3.00	12° 59' 42.786"	77° 39' 37.884"
1006	1006	Silver Oak	1.10	2.50	14.00	7.00	12° 59' 42.726"	77° 39' 37.764"
1007	1007	Silver Oak	0.95	10.50	15.00	4.00	12° 59' 42.66"	77° 39' 37.758"
1008	1008	Peltophorum	1.25	1.90	14.00	6.00	12° 59' 42.672"	77° 39' 39.18"
1009	1009	Peltophorum	0.95	1.60	9.00	7.00	12° 59' 42.276"	77° 39' 37.74"
1010	1010	Mango	1.70	1.80	10.00	8.50	12° 59' 42.072"	77° 39' 37.626"
1011	1011	Mango	1.05	1.40	9.00	6.00	12° 59' 43.386"	77° 39' 38.04"
	1011 (a)		0.65	1.50	4.00	7.00	12° 59' 43.386"	77° 39' 38.04"
	1011(b)		0.90	2.00	8.00	6.00	12° 59' 43.386"	77° 39' 38.04"
1012	1012	Atti	0.87	1.80	9.00	3.80	12° 59' 42.174"	77° 39' 37.446"

SI No.	Tree Number	Species Name	Girth (m)	Clear Bole Height (m)	Full Height (m)	Crown Spread (m)	Latitude (N) D M S	Longitude (E) D M S
1013	1013	Coconut	0.92	14.00	16.00	2.00	12° 59' 42.138"	77° 39' 37.38"
1014	1014	Honge	0.52	1.30	8.00	4.50	12° 59' 41.982"	77° 39' 36.408"
1015	1015	Honge	0.40	0.80	4.00	4.00	12° 59' 41.328"	77° 39' 35.136"
1016	1016	Sihi hunase	0.67	4.00	9.00	5.00	12° 59' 43.151"	77° 39' 33.467"
	1016 (a)		0.78	5.00	10.00	4.00	12° 59' 43.151"	77° 39' 33.467"
	1016(b)		0.60	6.00	10.00	4.00	12° 59' 43.151"	77° 39' 33.467"
1017	1017	Sihi hunase	0.71	7.00	11.00	5.00	12° 59' 41.43"	77° 39' 35.22"
	1017 (a)		0.62	6.50	11.00	3.00	12° 59' 41.43"	77° 39' 35.22"
1018	1018	Bevu	0.98	2.25	12.00	6.00	12° 59' 41.292"	77° 39' 34.8"
1019	1019	Sihi hunase	1.95	1.50	7.00	7.00	12° 59' 40.908"	77° 39' 35.466"
1020	1020	Sihi hunase	1.10	2.10	8.50	2.50	12° 59' 38.678"	77° 39' 36.285"
1021	1021	Honge	0.66	1.20	5.00	4.00	12° 59' 41.234"	77° 39' 31.192"
1022	1022	Peltophorum	1.15	1.20	10.00	3.00	12° 59' 43.485"	77° 39' 33.299"
1023	1023	Rain Tree	1.76	1.20	15.00	10.00	12° 59' 39.148"	77° 39' 35.127"
1024	1024	Rain Tree	0.97	2.20	8.00	4.00	12° 59' 36.666"	77° 39' 29.814"
1025	1025	Rain Tree	0.94	4.00	8.00	3.00	12° 59' 37.77"	77° 39' 30.366"
1026	1026	Rain Tree	1.03	2.50	10.00	5.00	12° 59' 40.596"	77° 39' 30.157"

Total Number of Trees standing in Project area - 1026 Nos.


RANGE FOREST OFFICER
 Mahadevapura Zone
 Bruhat Bangalore Mahanagara Palike



C.S.B

1

K.R.PURAM

BBMP LIST 

Name of the work:- PHASE-IIA ORR LINE
(C.S.B to Biyappanahalli Depot)

Location :-KODIBEESANAHALLI TO BYAPPANAHALLI
DEPOT (Pkg-2)

TREE DETAILS

Handwritten signature
26/09/2017

Handwritten signature
27/09/2017



C.S.B

2

K.R.PURAM

BBMP LIST 

Name of the work:- PHASE-IIA ORR LINE
(C.S.B to Biyappanahalli Depot)

Location :-KODIBEESANAHALLI TO BYAPPANAHALLI
DEPOT (Pkg-2)

TREE DETAILS

Handwritten signature
PE/ORR-II

Handwritten signature
DY CE/ORR-II



C.S.B

3

K.R.PURAM

BBMP LIST



Name of the work:- PHASE-IIA ORR LINE
(C.S.B to Biyappanahalli Depot)
Location :-KODIBEESANAHALLI TO BYAPPANAHALLI
DEPOT (Pkg-2)
TREE DETAILS

AE/ORR-II

DY CE/ORR-II



C.S.B



K.R.PURAM

BBMP LIST 

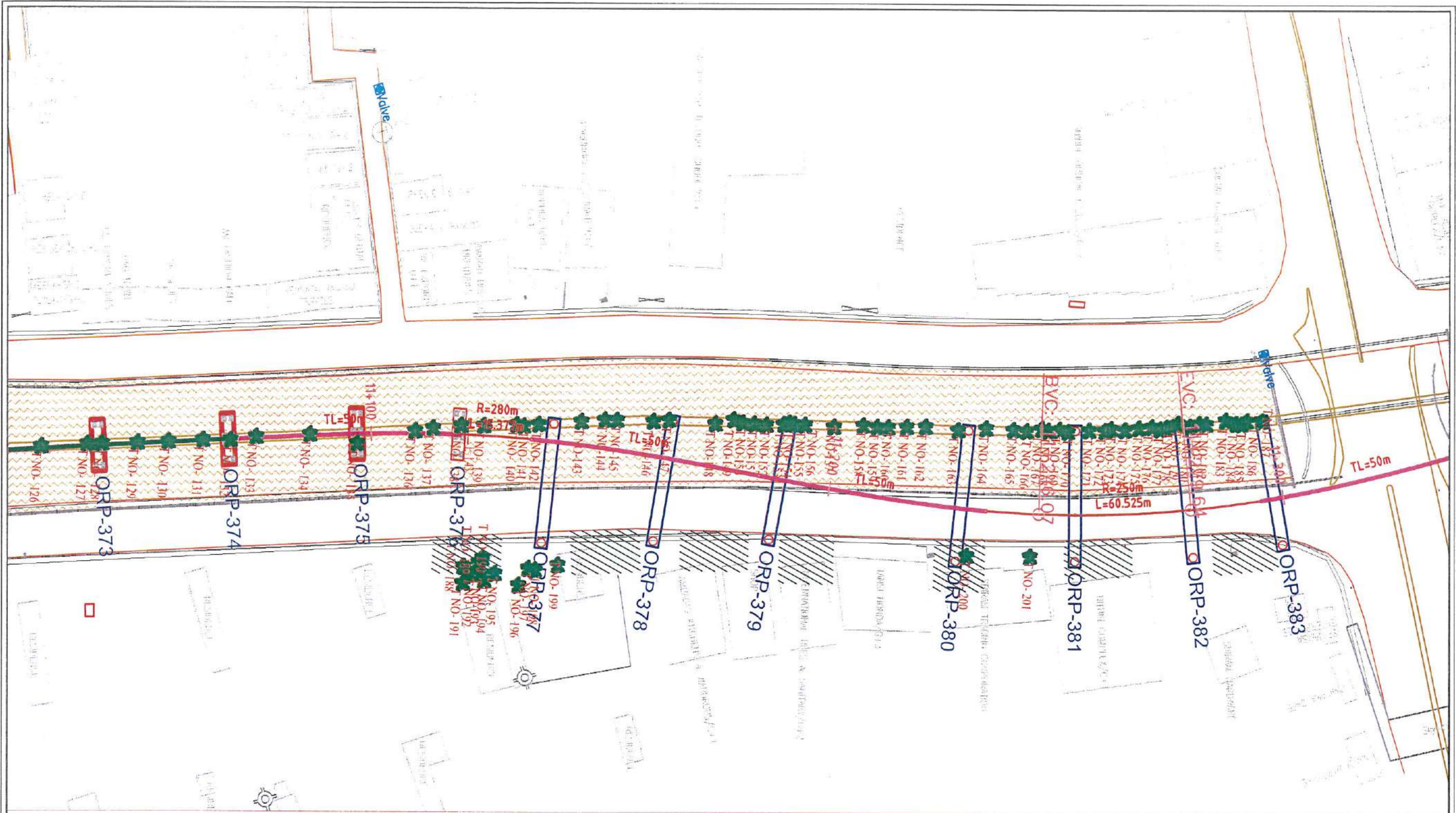
Name of the work:- PHASE-IIA ORR LINE
(C.S.B to Biyappanahalli Depot)

Location :-KODIBEESANAHALLI TO BYAPPANAHALLI
DEPOT (Pkg-2)

TREE DETAILS

Handwritten: AE/ ORR-II

Handwritten: Dy CE/ ORR-II



C.S.B

5

K.R.PURAM

BBMP LIST

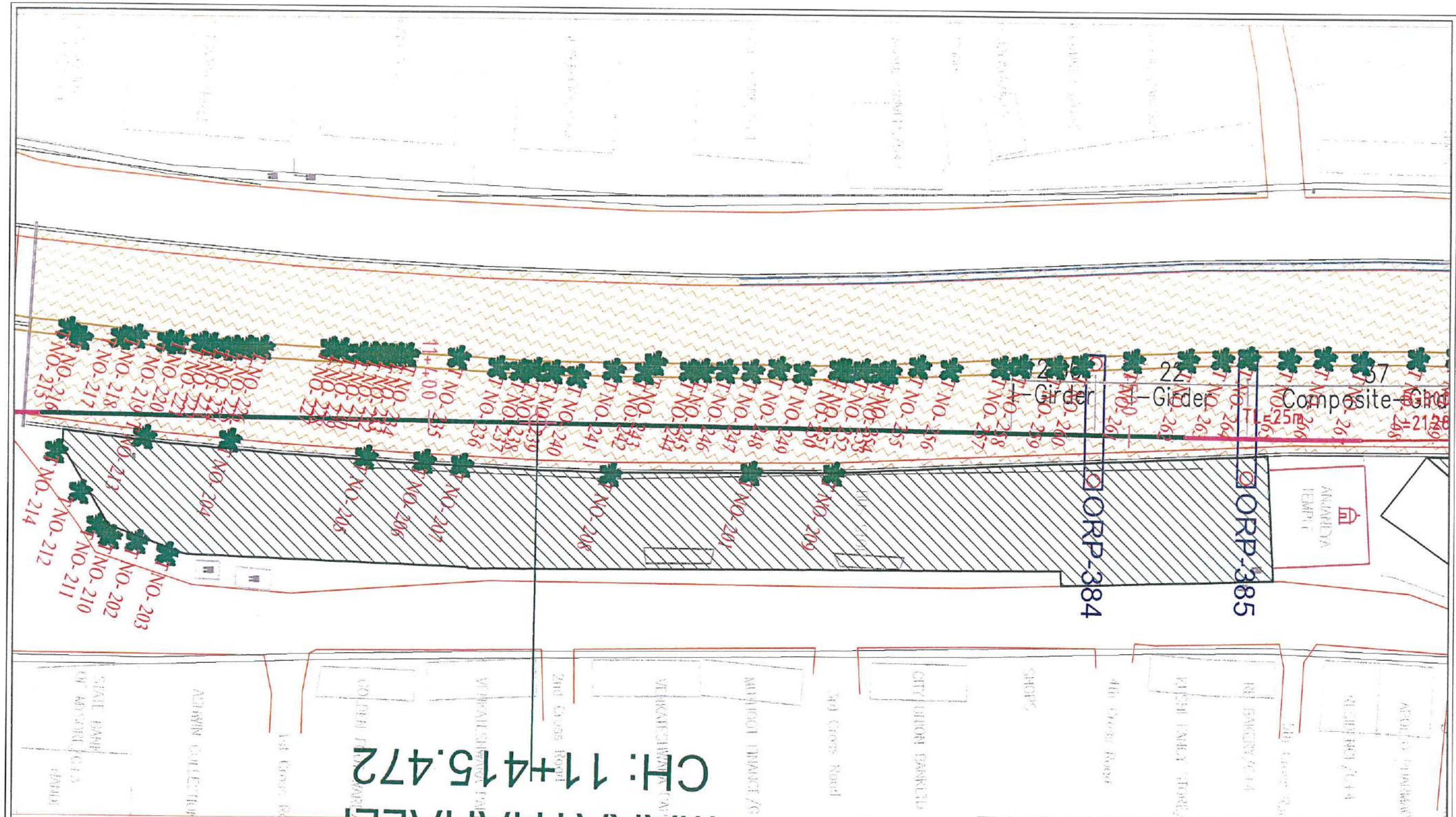


Name of the work:- PHASE-IIA ORR LINE
(C.S.B to Biyappanahalli Depot)

Location :-KODIBEESANAHALLI TO BYAPPANAHALLI
DEPOT (Pkg-2)

TREE DETAILS

Handwritten signatures and dates: PE/ORR-II, 24/09/2019



CH: 11+415.472

C.S.B

6

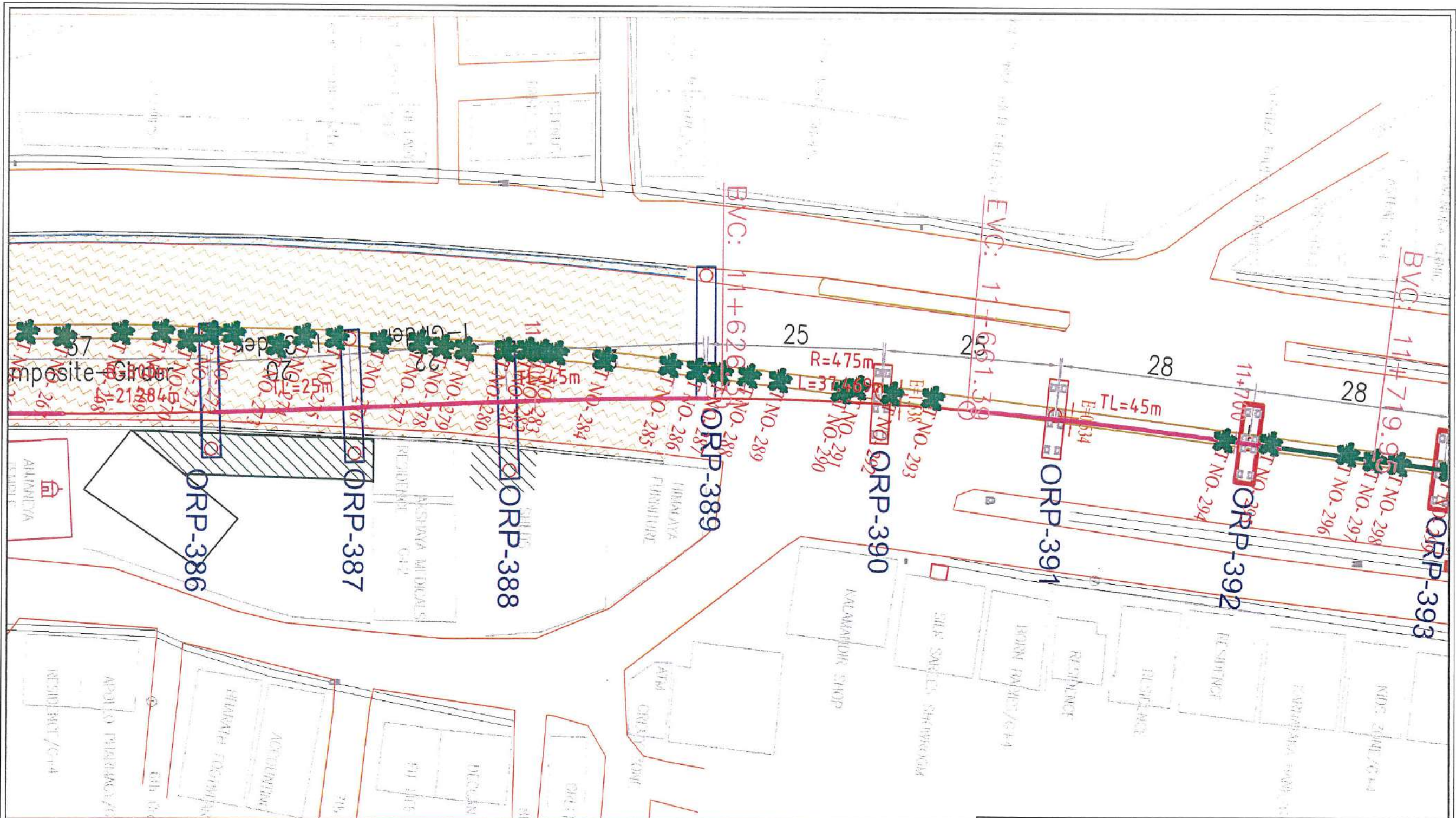
BBMP LIST



K.R.PURAM

Name of the work:- PHASE-IIA ORR LINE
(C.S.B to Biyappanahalli Depot)
Location :-KODIBEESANAHALLI TO BYAPPANAHALLI
DEPOT (Pkg-2)
TREE DETAILS

AE/ORR-II
AE/ORR-II



7

K.R.PURAM

BBMP LIST

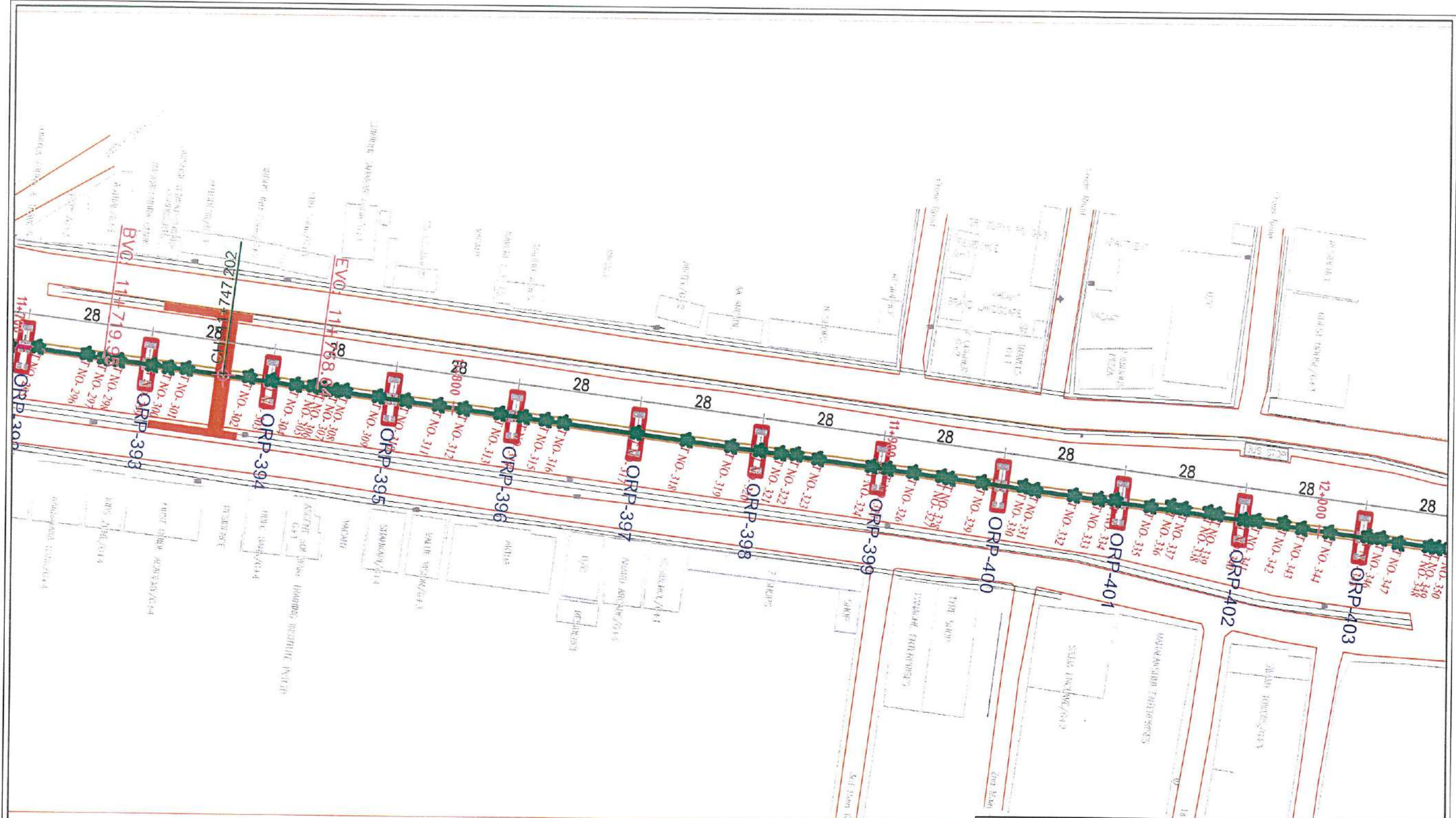


Name of the work:- PHASE-IIA ORR LINE
(C.S.B to Biyappanahalli Depot)

Location :-KODIBEESANAHALLI TO BYAPPANAHALLI
DEPOT (Pkg-2)

TREE DETAILS

AE/RR-II
24/06/2017



C.S.B

K.R.PURAM



BBMP LIST



Name of the work:- PHASE-IIA ORR LINE
(C.S.B to Biyappanahalli Depot)
Location :-KODIBEESANAHALLI TO BYAPPANAHALLI
DEPOT (Pkg-2)
TREE DETAILS

AE/ORR-II

DY CE/ORR-II



9

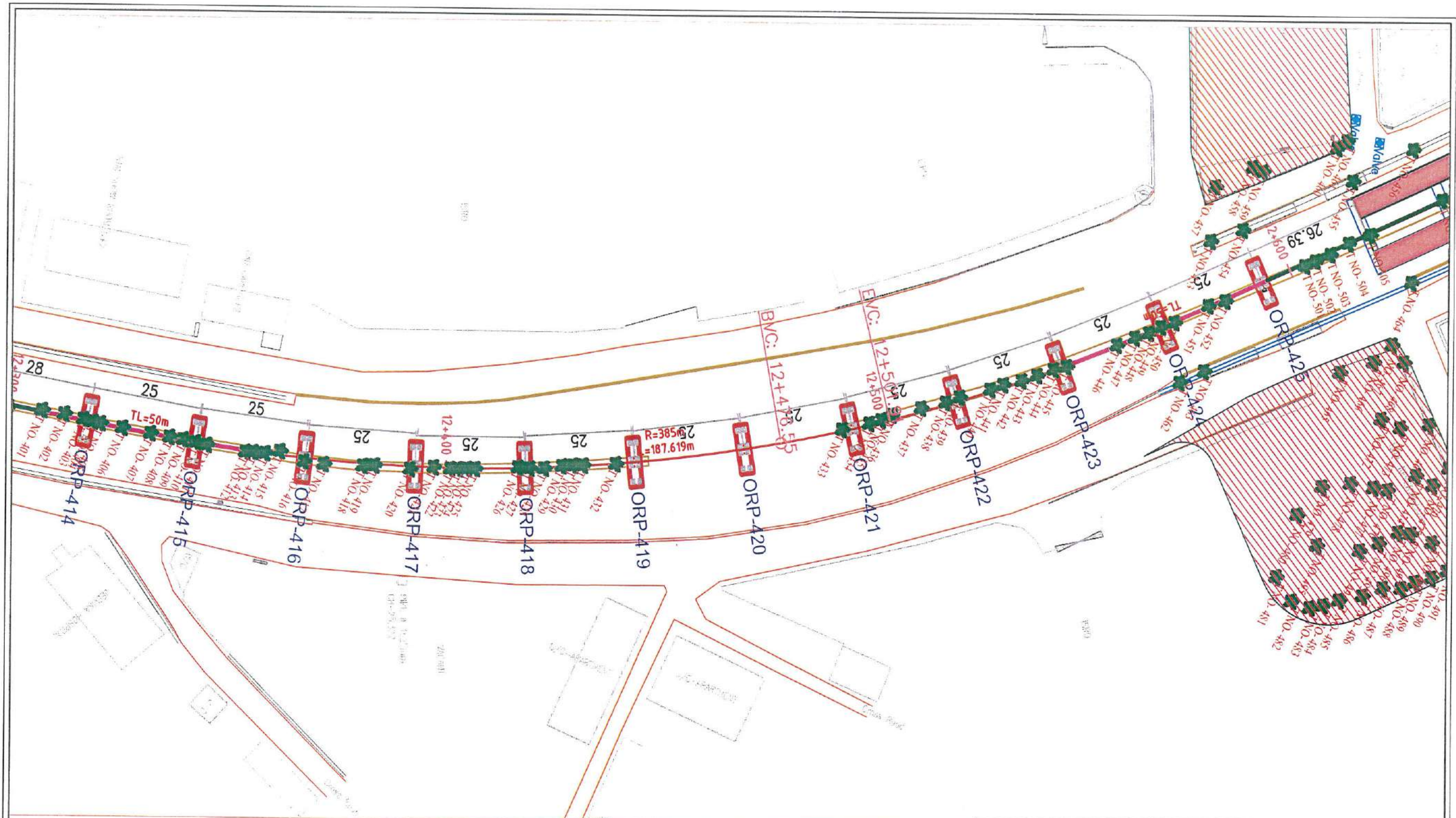
BBMP LIST



K.R.PURAM

Name of the work:- PHASE-IIA ORR LINE
 (C.S.B to Biyappanahalli Depot)
 Location :-KODIBEESANAHALLI TO BYAPPANAHALLI
 DEPOT (Pkg-2)
 TREE DETAILS

AE/ORR-II
 DY CE/ORR-II



C.S.B

K.R.PURAM



BBMP LIST

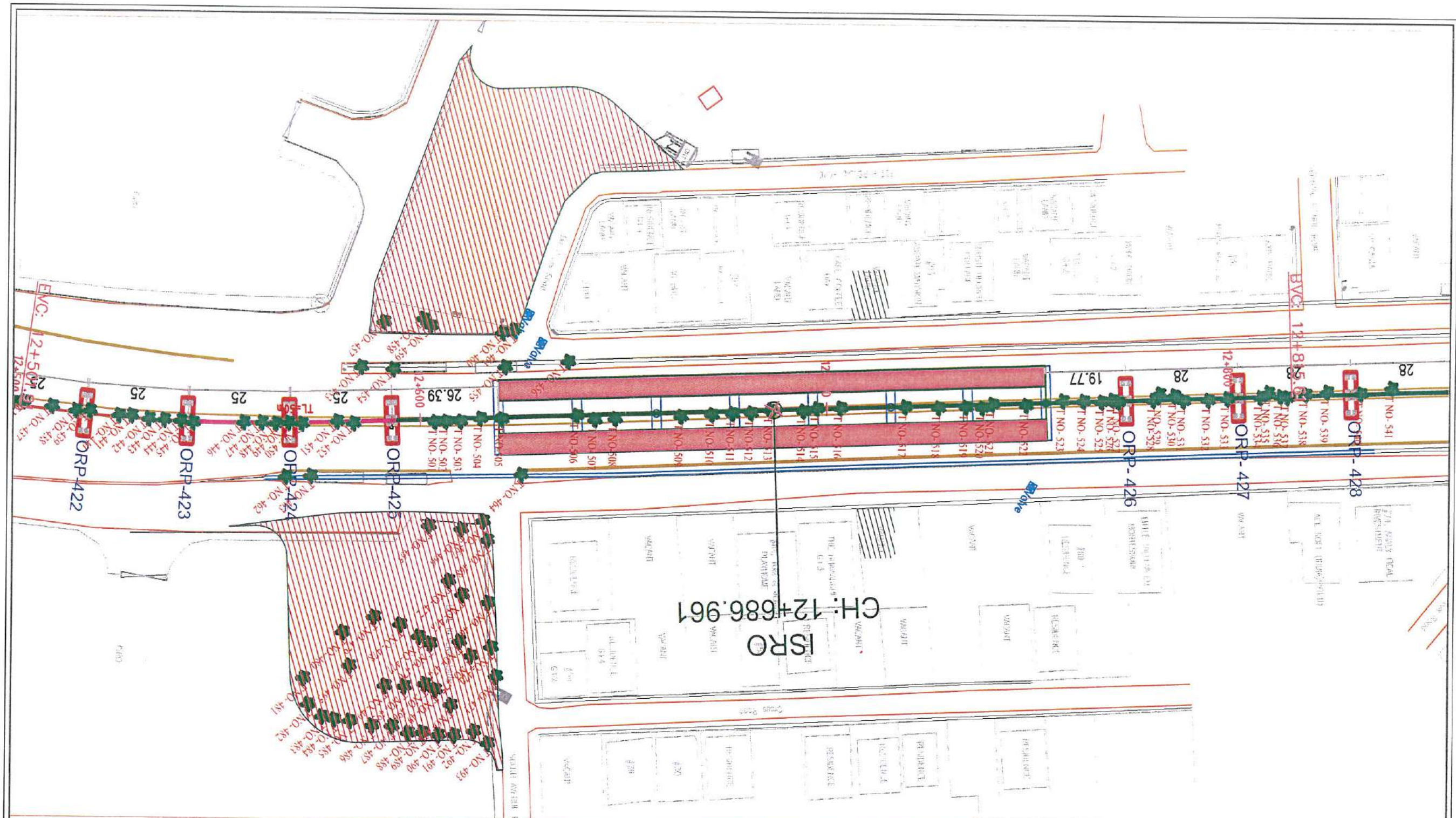


Name of the work:- PHASE-IIA ORR LINE
(C.S.B to Biyappanahalli Depot)

Location :-KODIBEESANAHALLI TO BYAPPANAHALLI
DEPOT (Pkg-2)

TREE DETAILS

Handwritten signatures and initials:
AE/ORR-II
DY CE/ORR-II



C.S.B

11

BBMP LIST



K.R.PURAM

Name of the work:- PHASE-IIA ORR LINE
(C.S.B to Biyappanahalli Depot)

Location :-KODIBEESANAHALLI TO BYAPPANAHALLI
DEPOT (Pkg-2)

TREE DETAILS

AE/ORR-II
DYCE/ORR-II



C.S.B



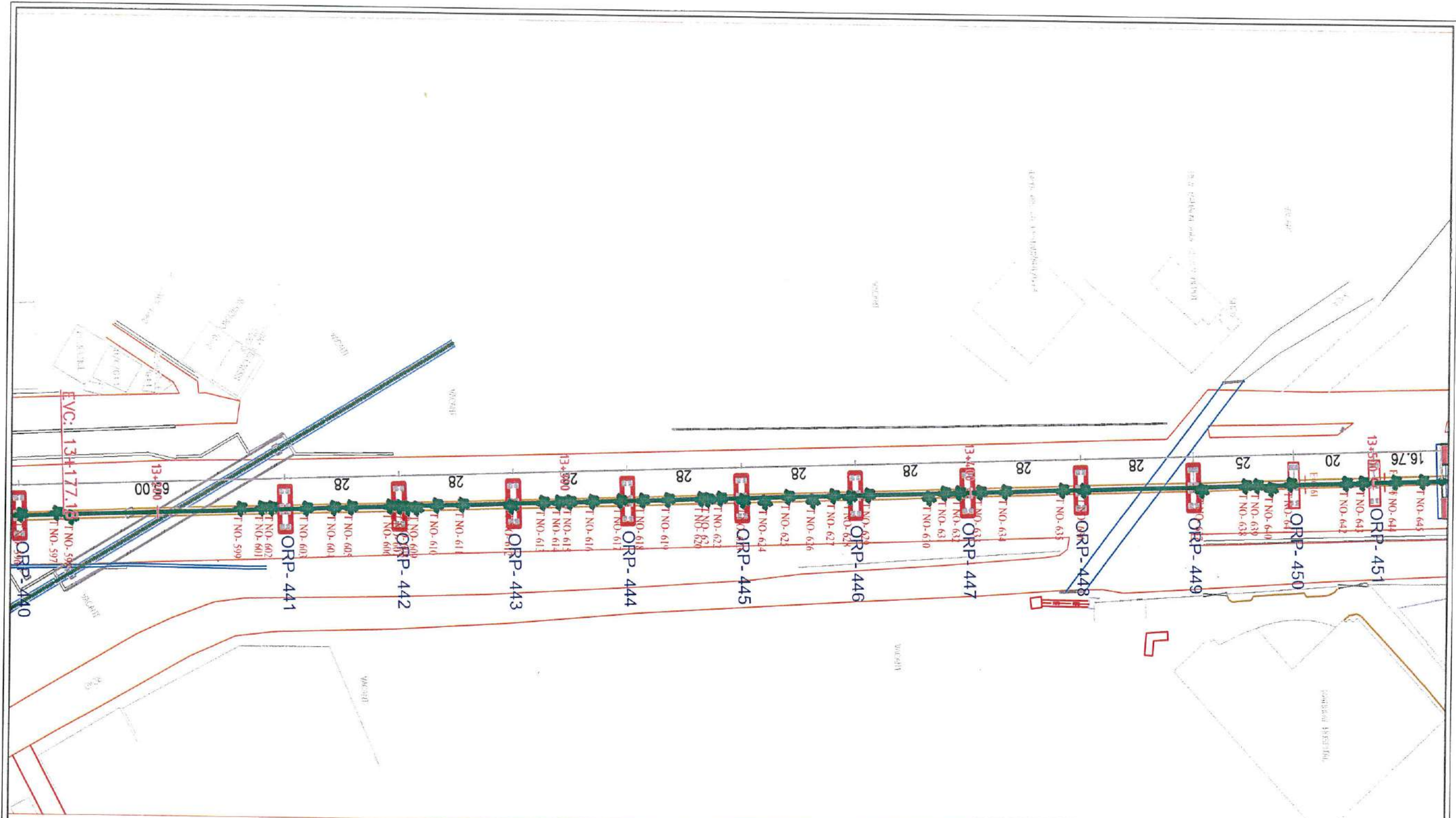
K.R.PURAM

BBMP LIST



Name of the work:- PHASE-IIA ORR LINE
(C.S.B to Biyappanahalli Depot)
Location :-KODIBEESANAHALLI TO BYAPPANAHALLI
DEPOT (Pkg-2)
TREE DETAILS

AE/ORR-D
DYE/OAR-IT



C.S.B

13

K.R.PURAM

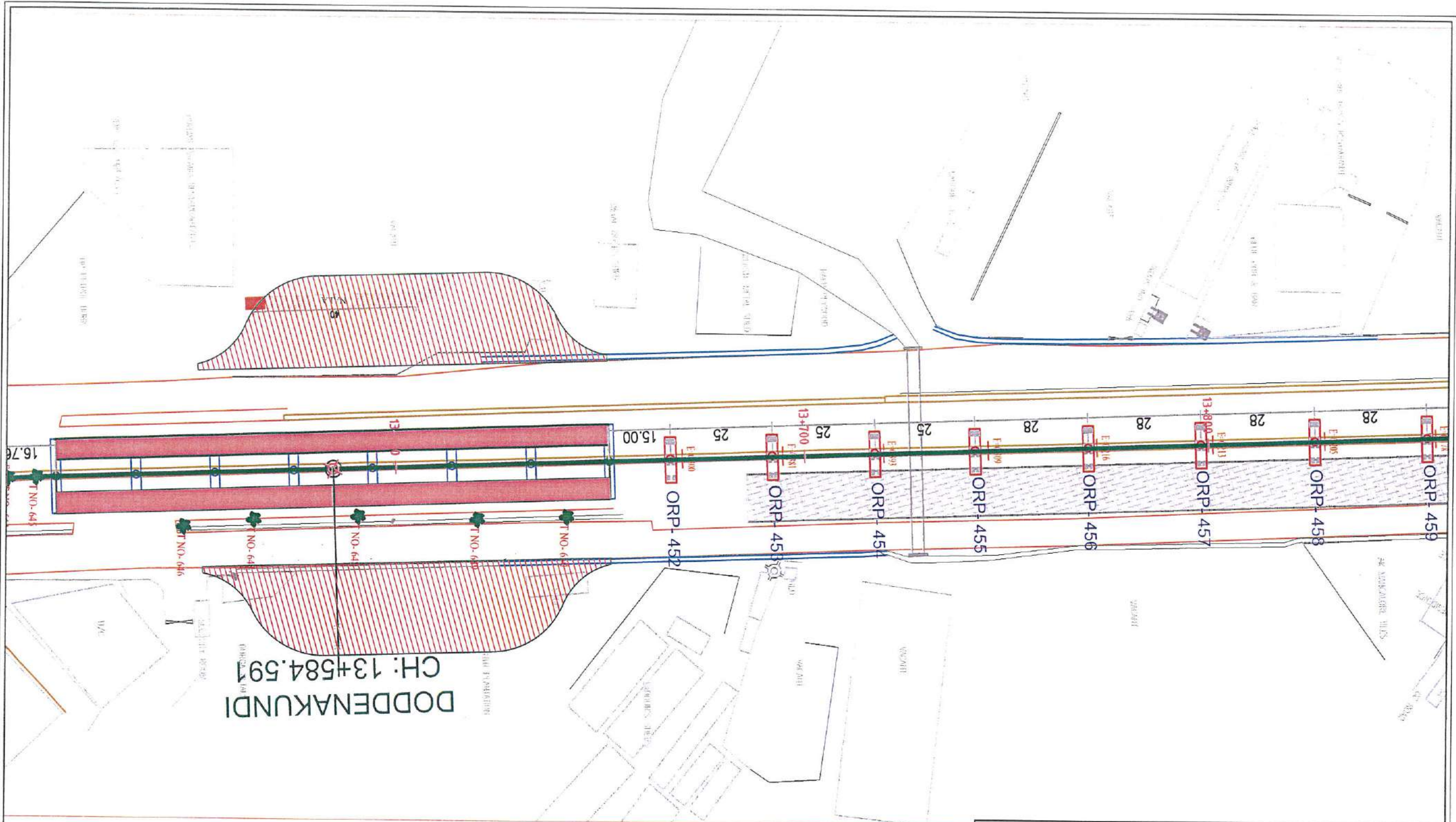
BBMP LIST



Name of the work:- PHASE-IIA ORR LINE
 (C.S.B to Biyappanahalli Depot)
 Location :-KODIBEESANAHALLI TO BYAPPANAHALLI
 DEPOT (Pkg-2)
 TREE DETAILS

AB/ORR-II

By CE/O RR-II



C.S.B

K.R.PURAM

14

BBMP LIST 

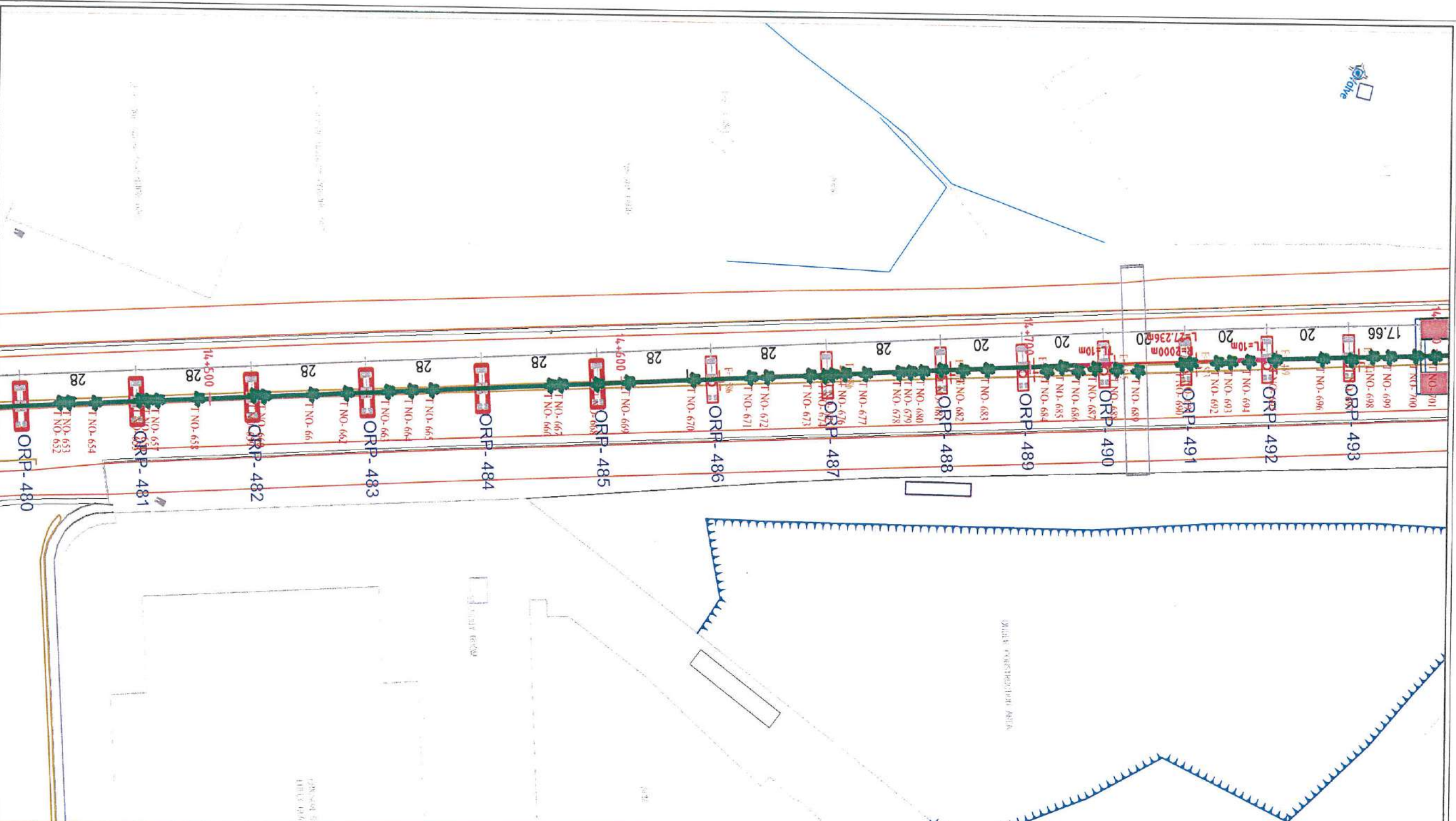
Name of the work:- PHASE-IIA ORR LINE
(C.S.B to Biyappanahalli Depot)

Location :-KODIBEESANAHALLI TO BYAPPANAHALLI
DEPOT (Pkg-2)

TREE DETAILS

Handwritten signature
DE/RR-II

Handwritten signature
BY LG/RR-II



C.S.B

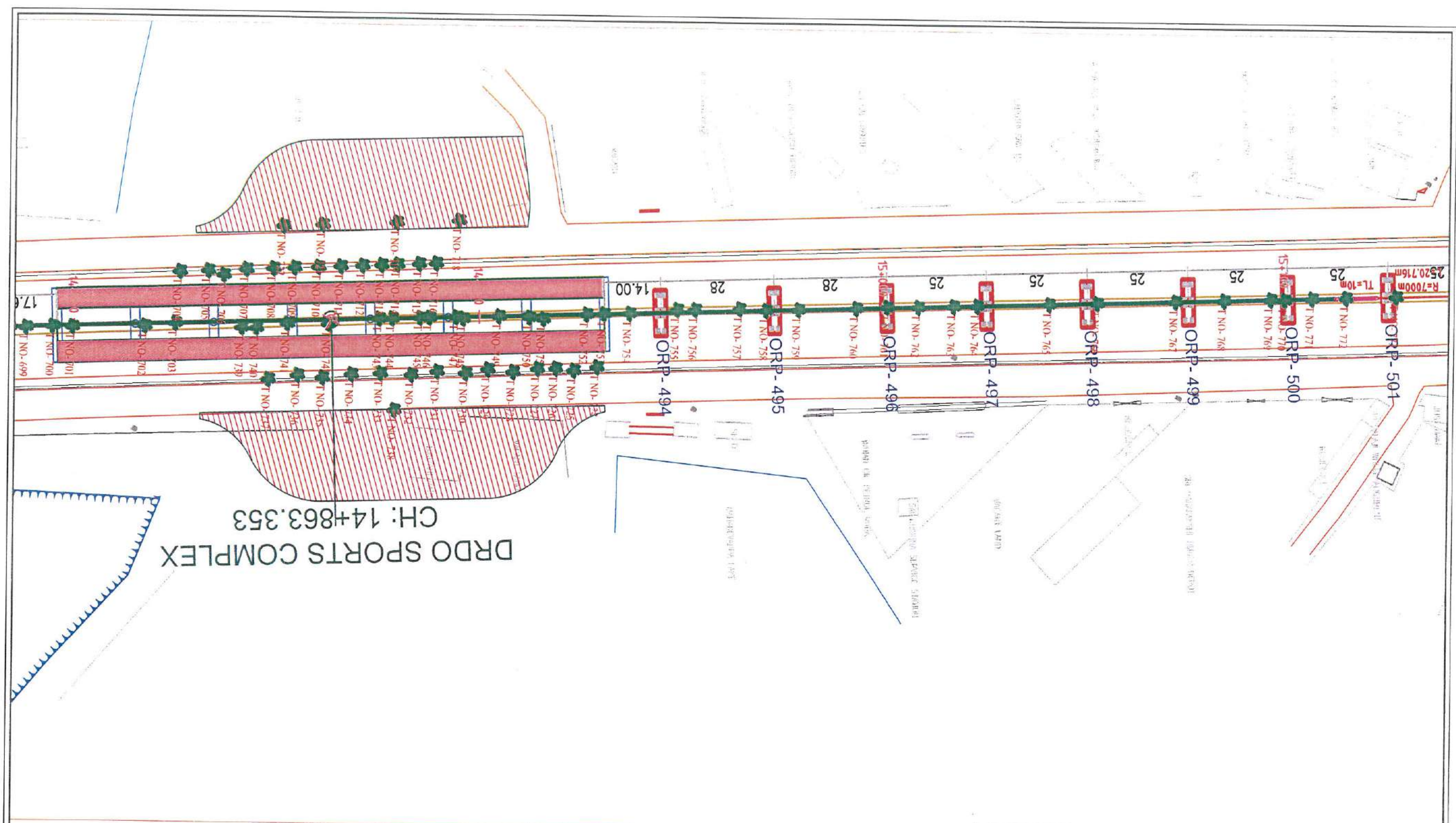


K.R.PURAM

BBMP LIST 

Name of the work:- PHASE-IIA ORR LINE
(C.S.B to Biyappanahalli Depot)
Location :-KODIBEESANAHALLI TO BYAPPANAHALLI
DEPOT (Pkg-2)
TREE DETAILS

Handwritten signatures and notes:
AE/ORR-II
DY LE/ORR-II



DRDO SPORTS COMPLEX
CH: 14+863.353

C.S.B

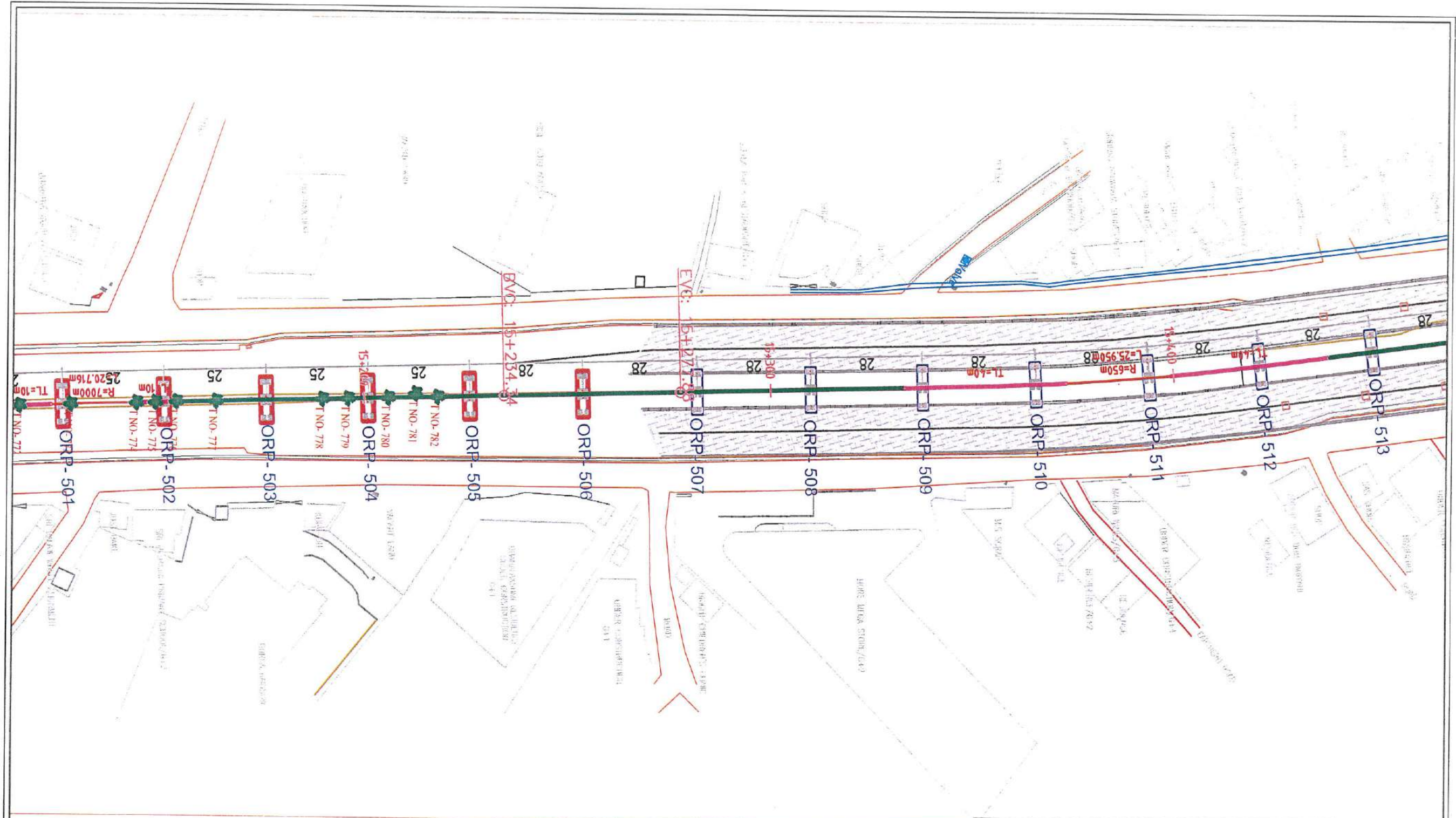
16

K.R.PURAM

BBMP LIST 

Name of the work:- PHASE-IIA ORR LINE
(C.S.B to Biyappanahalli Depot)
Location :-KODIBEESANAHALLI TO BYAPPANAHALLI
DEPOT (Pkg-2)
TREE DETAILS

Handwritten signatures and initials:
AE/ORR-II
DY CE/ORR-II



C.S.B

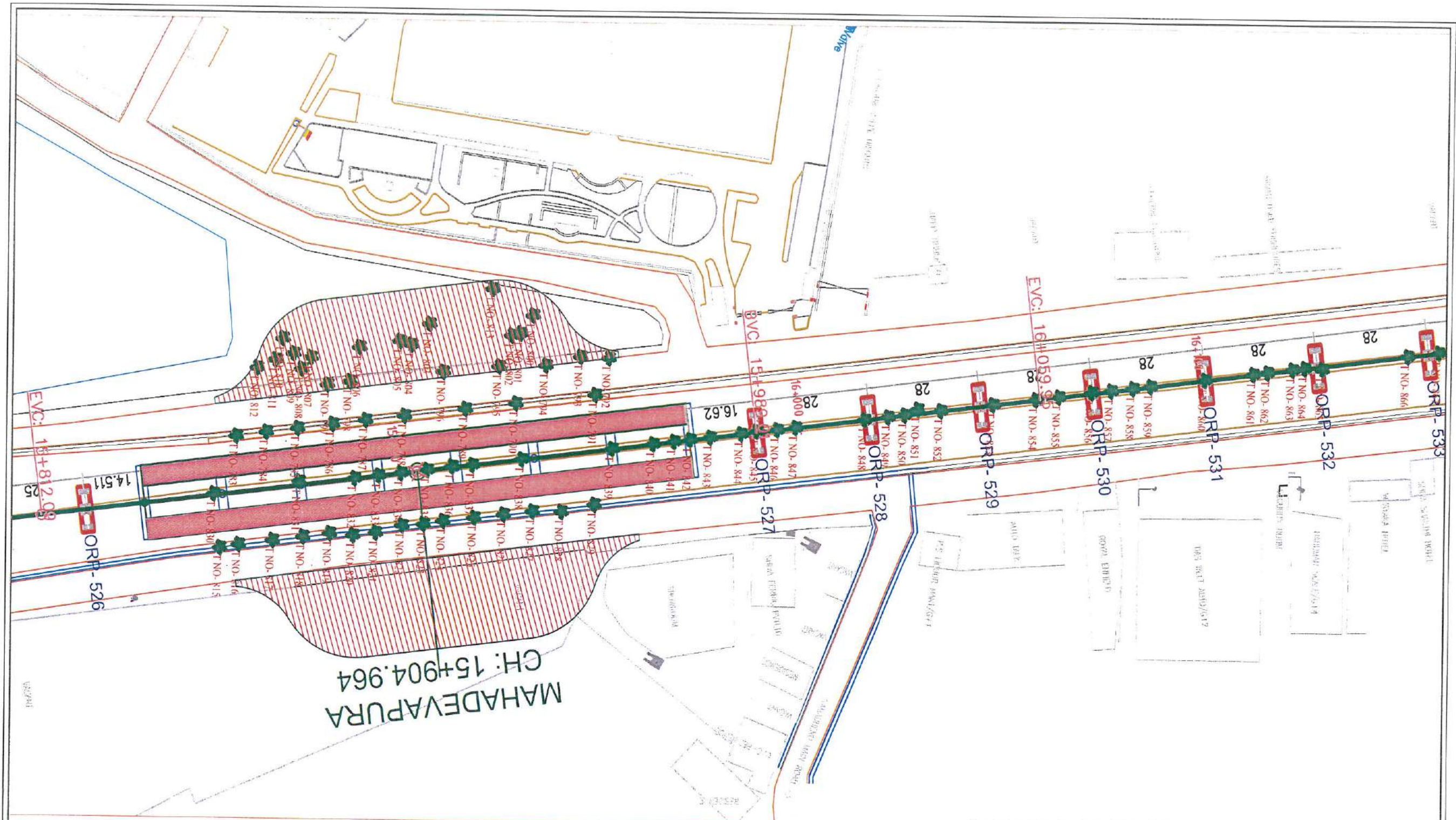
K.R.PURAM

17

BBMP LIST 

Name of the work:- PHASE-IIA ORR LINE
(C.S.B to Biyappanahalli Depot)
Location :-KODIBEESANAHALLI TO BYAPPANAHALLI
DEPOT (Pkg-2)
TREE DETAILS

AE/DRR-II
24/09/2017



C.S.B



K.R.PURAM

BBMP LIST



Name of the work:- PHASE-IIA ORR LINE
 (C.S.B to Biyappanahalli Depot)
 Location :-KODIBEESANAHALLI TO BYAPPANAHALLI
 DEPOT (Pkg-2)
 TREE DETAILS

AE/RR-2
DT/RR-2



C.S.B

19

K.R.PURAM

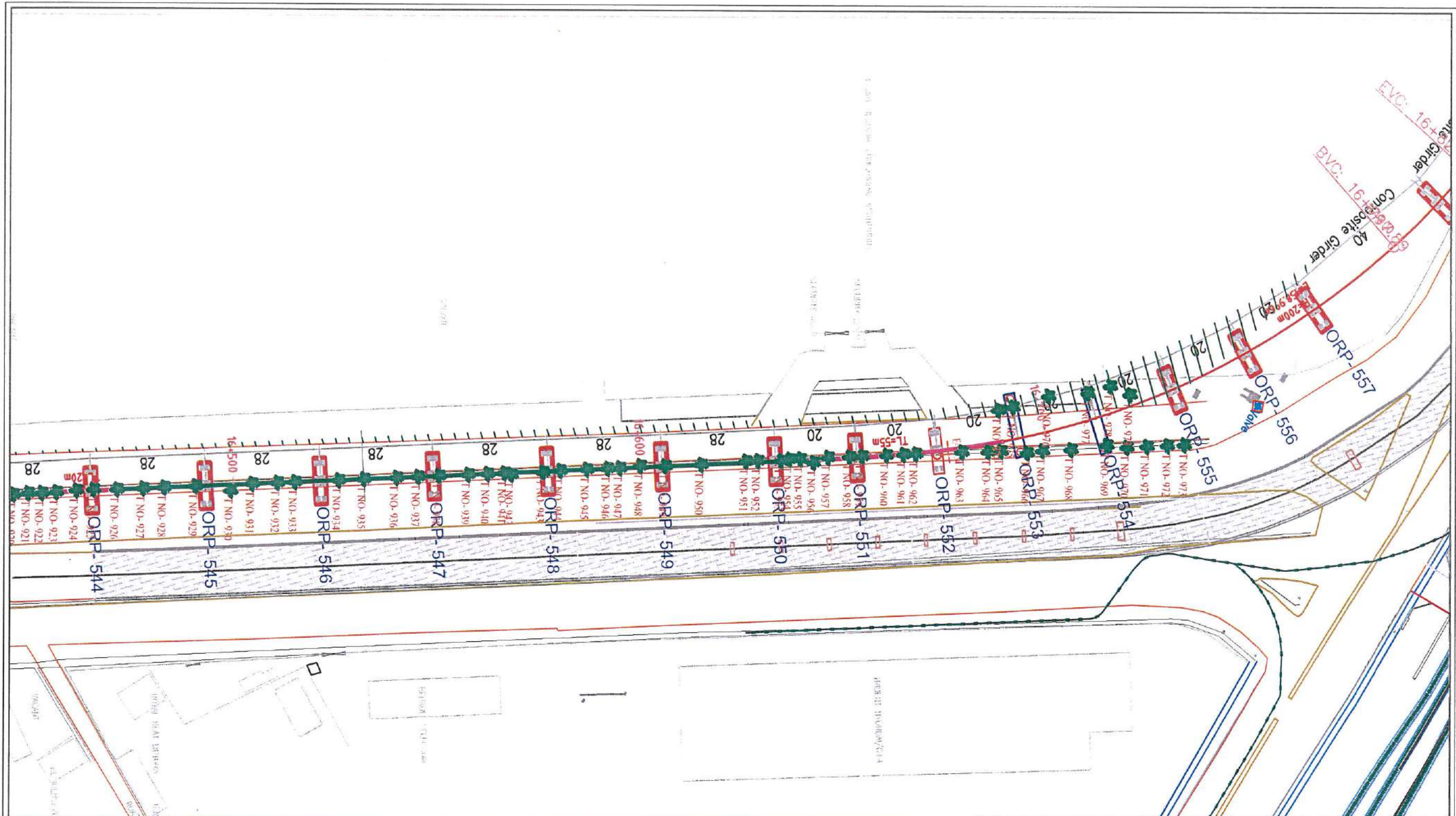
BBMP LIST



Name of the work:- PHASE-IIA ORR LINE
(C.S.B to Biyappanahalli Depot)

Location :-KODIBEESANAHALLI TO BYAPPANAHALLI
DEPOT (Pkg-2)
TREE DETAILS

AE/RR-II
CE/RR-II



C.S.B



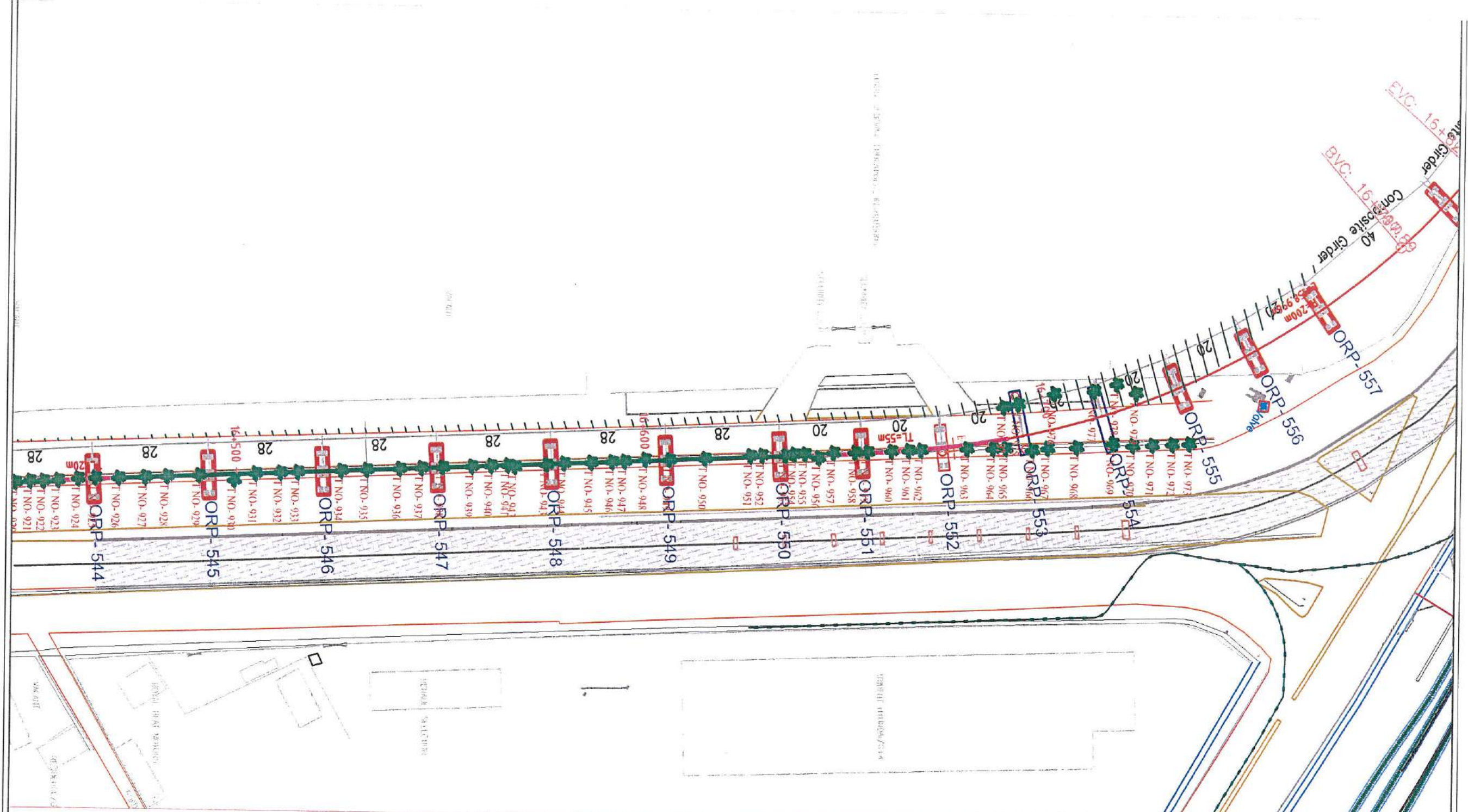
K.R.PURAM

BBMP LIST



Name of the work:- PHASE-IIA ORR LINE
(C.S.B to Biyappanahalli Depot)
Location :-KODIBEESANAHALLI TO BYAPPANAHALLI
DEPOT (Pkg-2)
TREE DETAILS

AE/RR-11
DYCE/RR-11



C.S.B

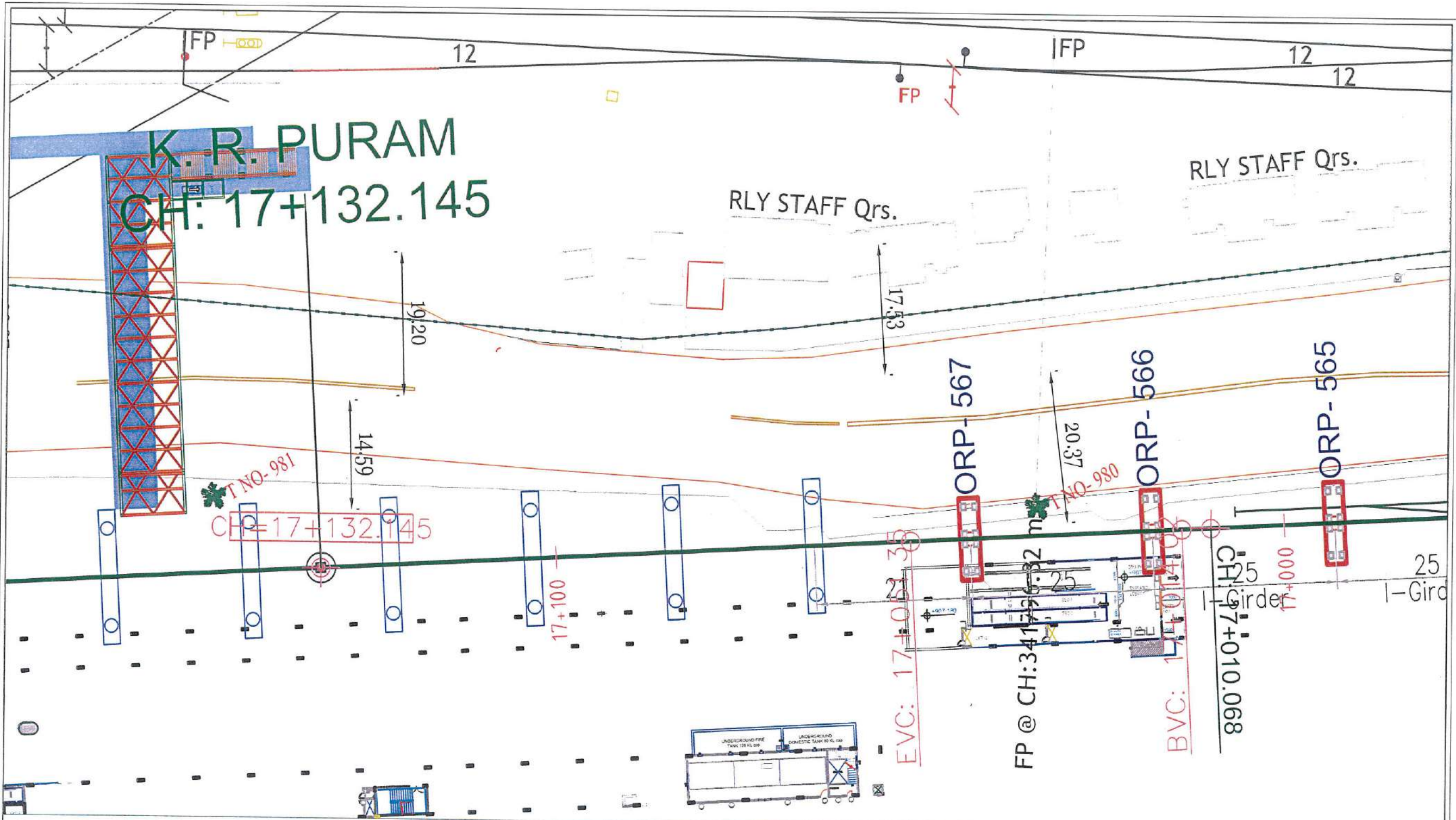
21

K.R.PURAM

BBMP LIST 

Name of the work:- PHASE-IIA ORR LINE
(C.S.B to Biyappanahalli Depot)
Location :-KODIBEESANAHALLI TO BYAPPANAHALLI
DEPOT (Pkg-2)
TREE DETAILS

Handwritten signatures and initials:
AE/ORR-II
BYCE/ORR-II



K.R.PURAM

22

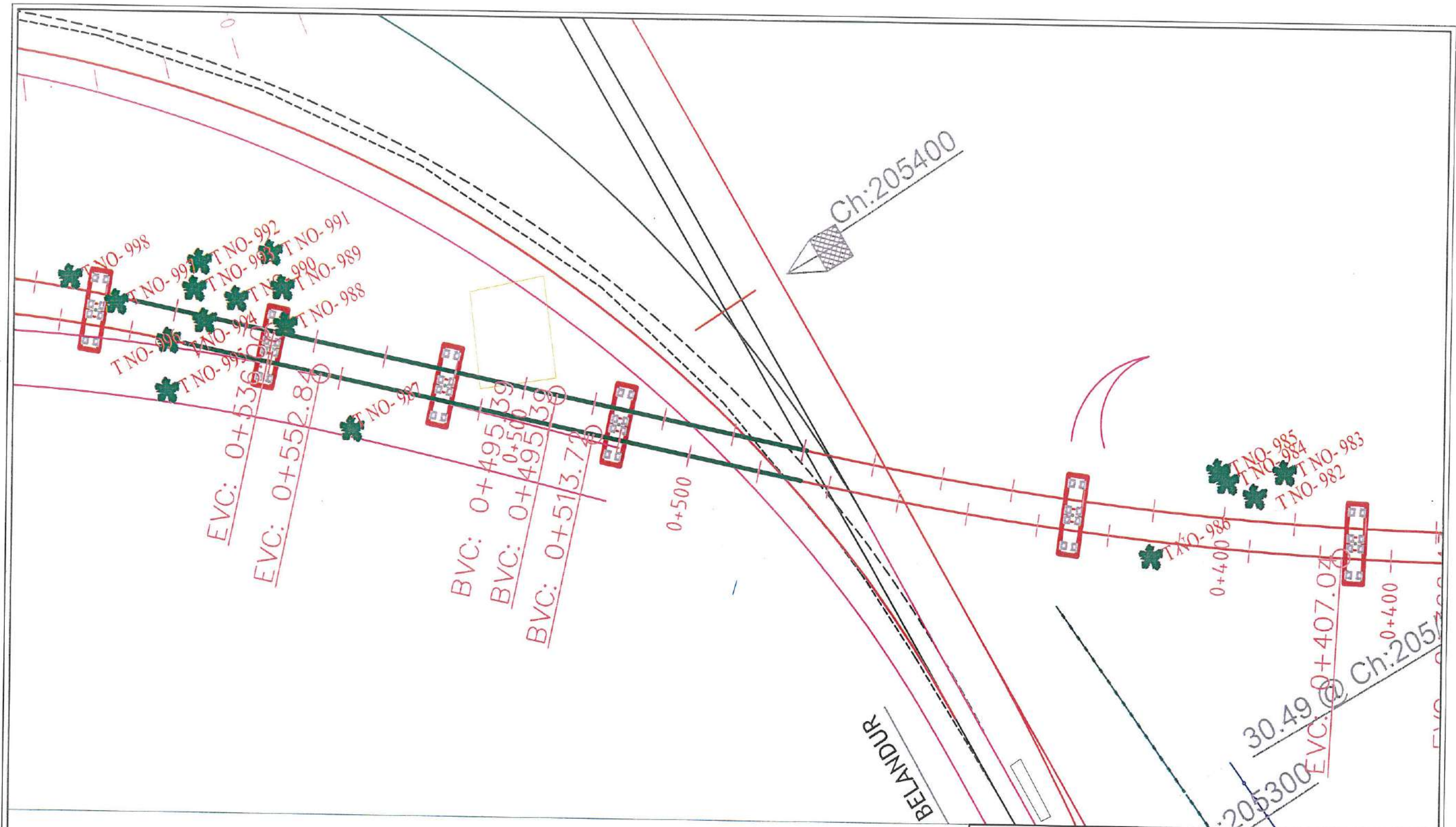
C.S.B

BBMP LIST



Name of the work:- PHASE-IIA ORR LINE
 (C.S.B to Biyappanahalli Depot)
 Location :-KODIBEESANAHALLI TO BYAPPANAHALLI
 DEPOT (Pkg-2)
 TREE DETAILS

Handwritten signatures and initials: AE/0RR-II, BYEE/0RR-II



K.R.PURAM

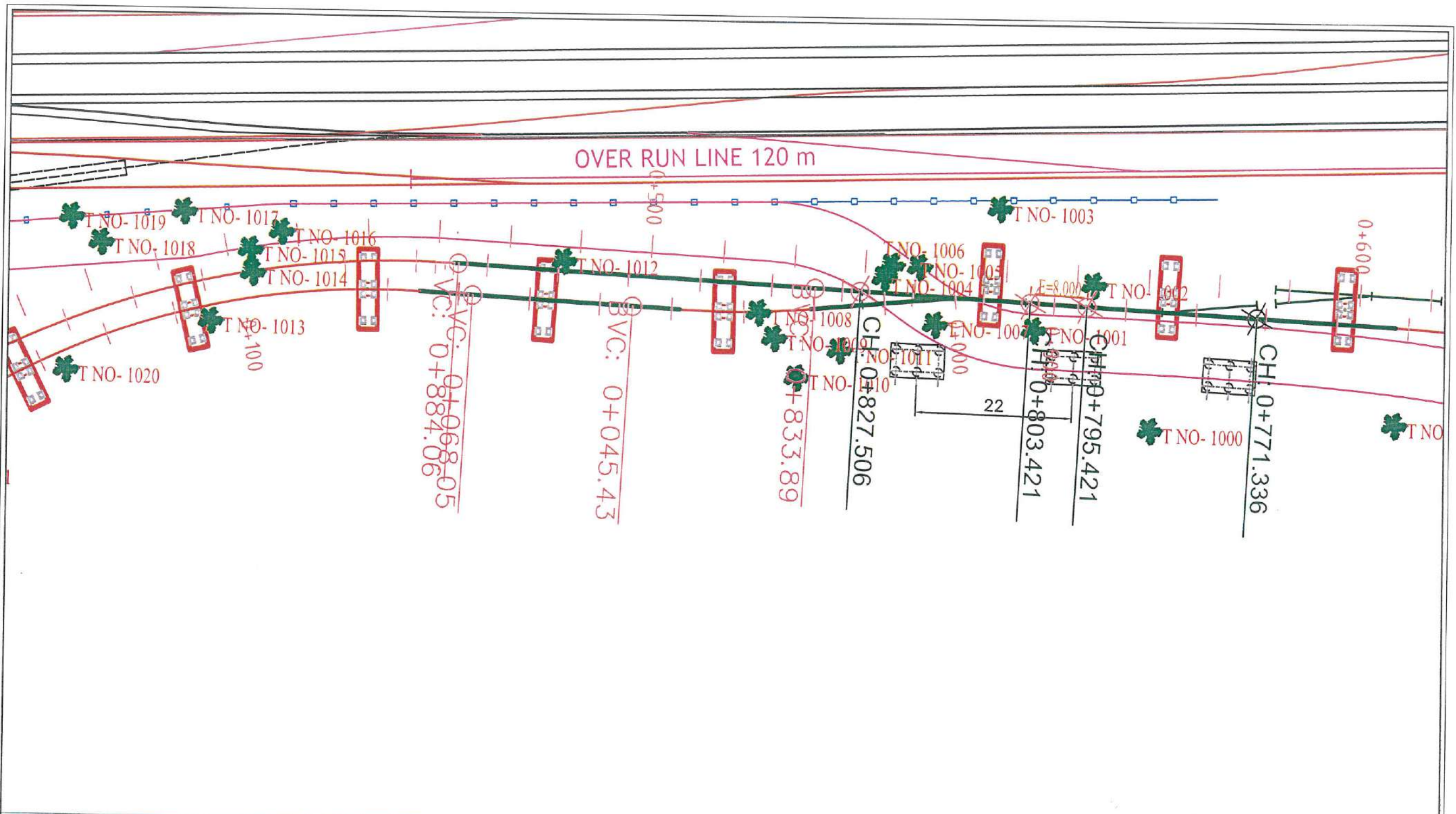
23

BBMP LIST 

C.S.B

Name of the work:- PHASE-IIA ORR LINE
(C.S.B to Biyappanahalli Depot)
Location :-KODIBEESANAHALLI TO BYAPPANAHALLI
DEPOT (Pkg-2)
TREE DETAILS

AE/RR-II
DY CE/RR-II



K.R.PURAM

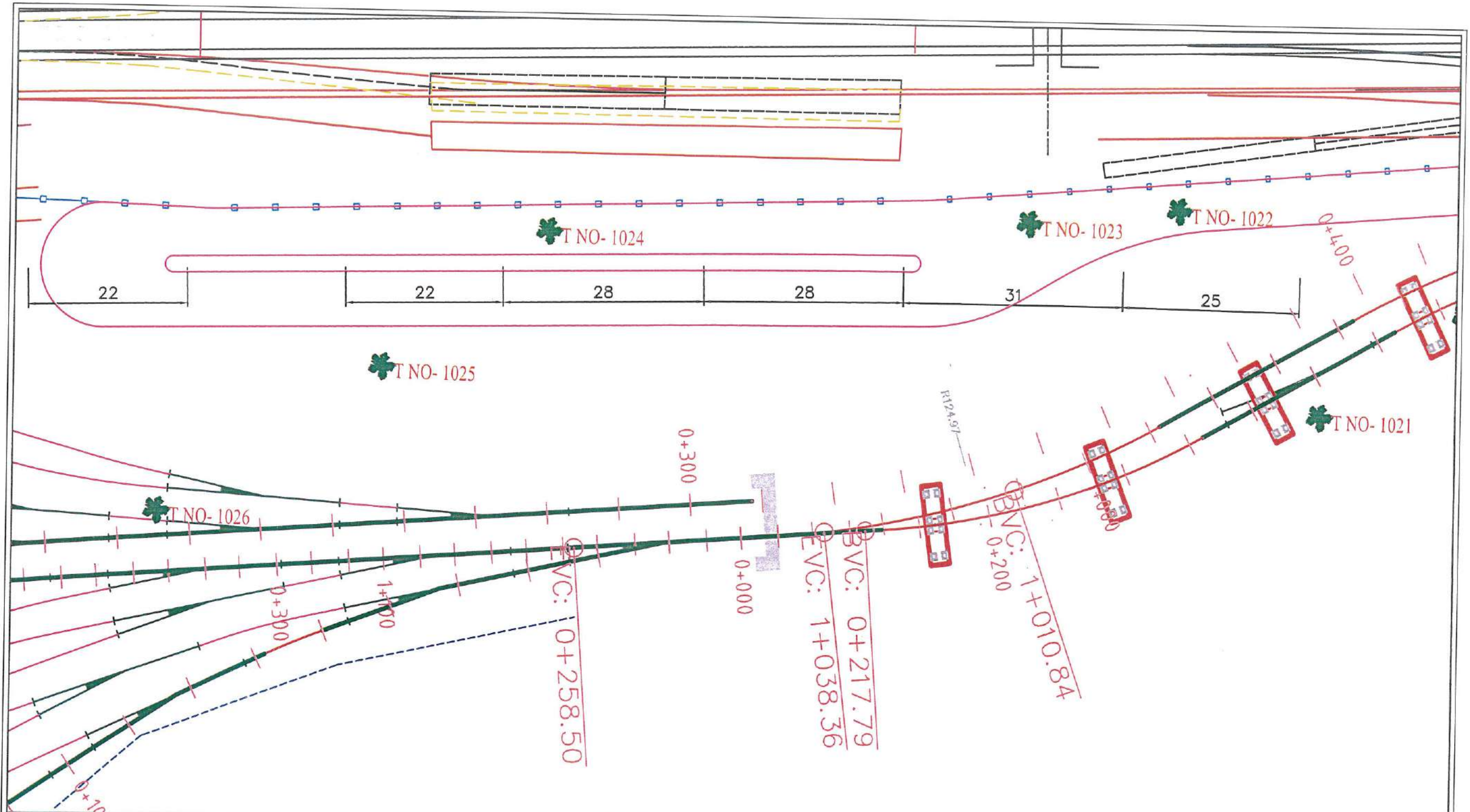


BBMP LIST 

C.S.B

Name of the work:- PHASE-IIA ORR LINE
(C.S.B to Biyappanahalli Depot)
Location :-KODIBEESANAHALLI TO BYAPPANAHALLI
DEPOT (Pkg-2)
TREE DETAILS

Handwritten signatures and notes:
AB/DORR-II
BY CE/DORR-II



K.R.PURAM




BBMP LIST 

C.S.B

Name of the work:- PHASE-IIA ORR LINE
(C.S.B to Biyappanahalli Depot)
Location :-KODIBEESANAHALLI TO BYAPPANAHALLI
DEPOT (Pkg-2)
TREE DETAILS

Handwritten signatures and notes:
AE/RR-II
BY CE/RR-II



C.S.B

K.R.PURAM

Name of the work:- PHASE-IIA ORR LINE
(C.S.B to Biyappanahalli Depot)

Location :-KODIBEE SANAHALLI TO BYAPPANAHALLI
DEPOT (Pkg-2)

TREE DETAILS

1

BBMP LIST 

Handwritten signatures and initials:
 AE/ORR-II
 DYCE/ORR-II



C.S.B

2

K.R.PURAM

BBMP LIST




Name of the work:- PHASE-IIA ORR LINE
(C.S.B to Biyappanahalli Depot)

Location :-KODIBEESANAHALLI TO BYAPPANAHALLI
DEPOT (Pkg-2)

TREE DETAILS

Handwritten signatures and dates:
AE/ORR-II
27/05/10 PR-II



C.S.B

3

K.R.PURAM

BBMP LIST



Name of the work:- PHASE-IIA ORR LINE
(C.S.B to Biyappanahalli Depot)

Location :-KODIBEESANAHALLI TO BYAPPANAHALLI
DEPOT (Pkg-2)

TREE DETAILS

Handwritten signatures and notes:
AE/ORR-II
DICE/ORR-II



C.S.B

4

K.R.PURAM

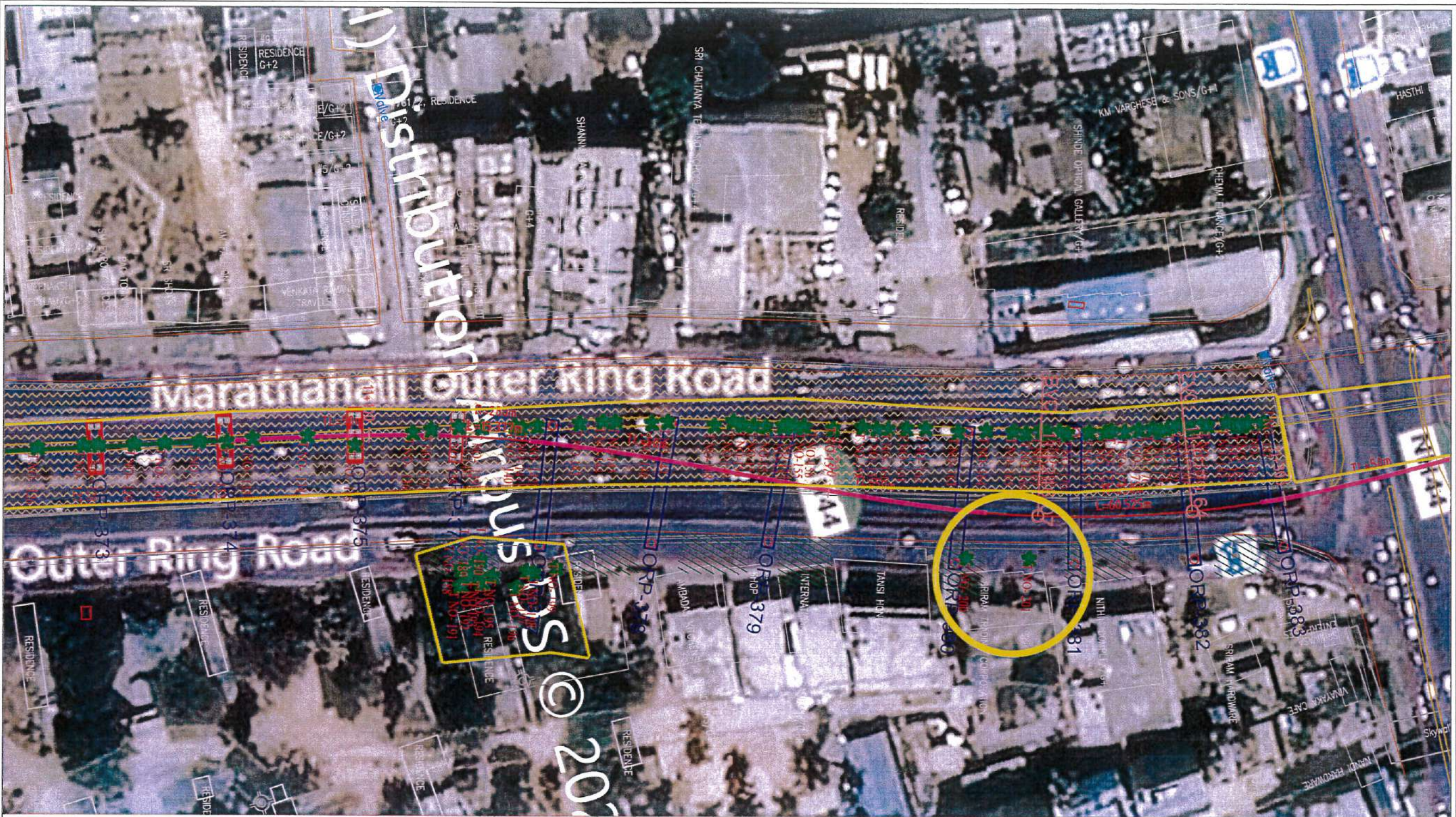
BBMP LIST 

Name of the work:- PHASE-IIA ORR LINE
(C.S.B to Biyappanahalli Depot)

Location :-KODIBEESANAHALLI TO BYAPPANAHALLI
DEPOT (Pkg-2)

TREE DETAILS

Handwritten signatures and notes:
AB/ORR-II
DY/ORR-II



C.S.B

5

K.R.PURAM

BBMP LIST




Name of the work:- PHASE-IIA ORR LINE
(C.S.B to Biyappanahalli Depot)

Location :-KODIBEESANAHALLI TO BYAPPANAHALLI
DEPOT (Pkg-2)

TREE DETAILS

Handwritten signatures and initials:
AE/RR-II
Dy CE/RR-II



C.S.B

6

K.R.PURAM

BBMP LIST




Name of the work:- PHASE-IIA ORR LINE
(C.S.B to Biyappanahalli Depot)

Location :-KODIBEESANAHALLI TO BYAPPANAHALLI
DEPOT (Pkg-2)

TREE DETAILS

Handwritten signatures and dates:
AE/ORR-II
04/10/2011



C.S.B



BBMP LIST



K.R.PURAM

Name of the work:- PHASE-IIA ORR LINE
(C.S.B to Biyappanahalli Depot)
Location :-KODIBEE SANAHALLI TO BYAPPANAHALLI
DEPOT (Pkg-2)
TREE DETAILS

Handwritten notes:
AB/0RR-II
DYCE/0RR-II



Contribution Airbus DS © 2021 TOR

C.S.B



K.R.PURAM

BBMP LIST



Name of the work:- PHASE-IIA ORR LINE
(C.S.B to Biyappanahalli Depot)

Location :-KODIBEESANAHALLI TO BYAPPANAHALLI
DEPOT (Pkg-2)

TREE DETAILS

AE/ORR-II
 DY/CE/O RR-II



C.S.B

K.R.PURAM

Name of the work:- PHASE-IIA ORR LINE
(C.S.B to Biyappanahalli Depot)

Location :-KODIBEESANAHALLI TO BYAPPANAHALLI
DEPOT (Pkg-2)


TREE DETAILS



BBMP LIST



Handwritten notes:
 22/11/2017
 BY/ORR-II
 BY/CE/ORR-II



C.S.B



K.R.PURAM

BBMP LIST

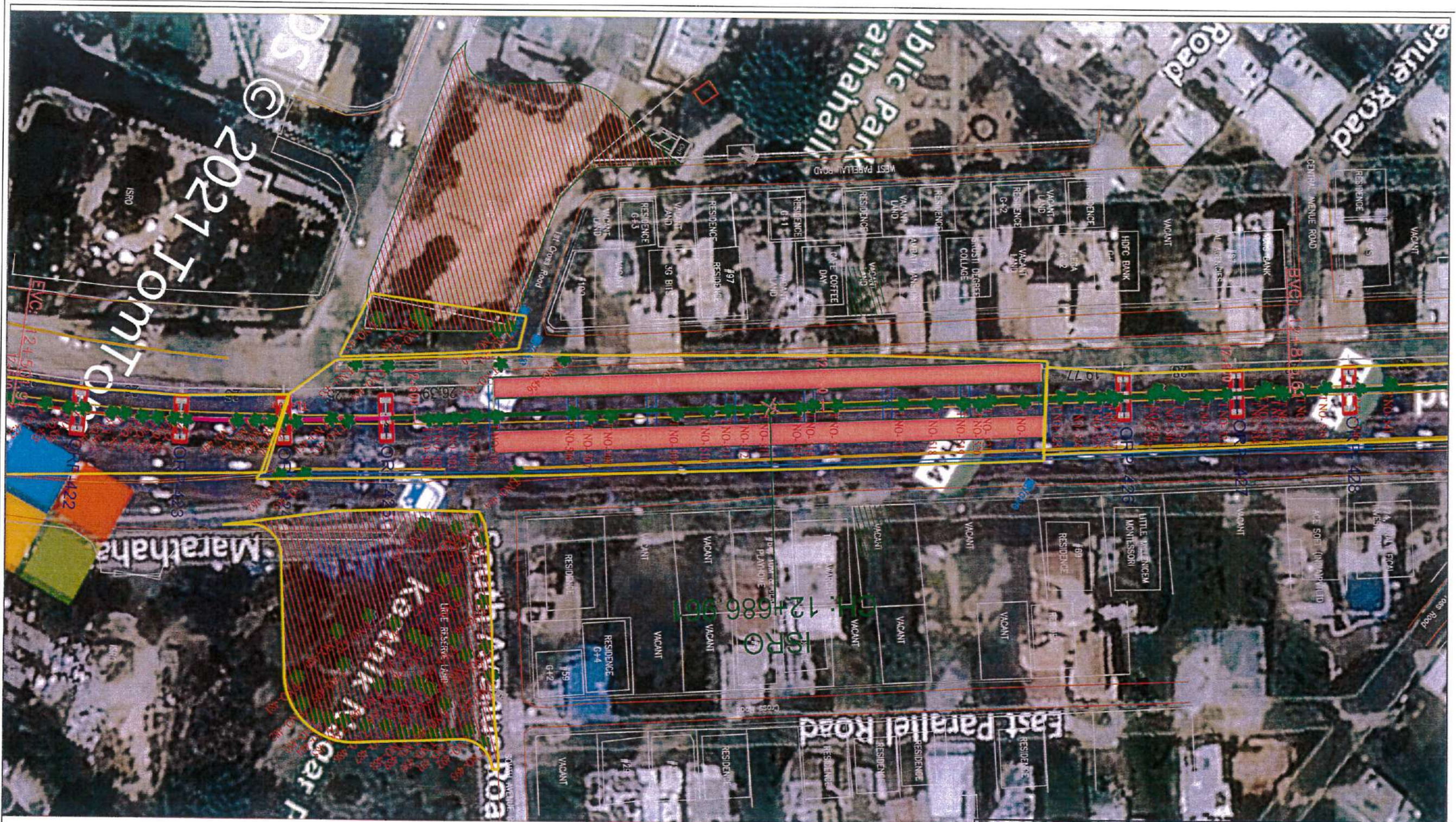


Name of the work:- PHASE-IIA ORR LINE
(C.S.B to Biyappanahalli Depot)

Location :-KODIBEESANAHALLI TO BYAPPANAHALLI
DEPOT (Pkg-2)

TREE DETAILS

Handwritten signatures and text:
AE/RR-II
Dy CEO/RR-II



© 2021 TomTom

C.S.B



K.R.PURAM

BBMP LIST



Name of the work:- PHASE-IIA ORR LINE
(C.S.B to Biyappanahalli Depot)

Location :-KODIBEESANAHALLI TO BYAPPANAHALLI
DEPOT (Pkg-2)

TREE DETAILS

Handwritten signatures and notes:
AE/ORR-II
DYCE/ORR-II



C.S.B

K.R.PURAM

Name of the work:- PHASE-IIA ORR LINE
(C.S.B to Biyappanahalli Depot)


Location :-KODIBEESANAHALLI TO BYAPPANAHALLI
DEPOT (Pkg-2)

TREE DETAILS



BBMP LIST 

Handwritten notes:
AB/0RR-II
DY/0RR-II



C.S.B

K.R.PURAM

Name of the work:- PHASE-IIA ORR LINE
(C.S.B to Biyappanahalli Depot)

Location :-KODIBEESANAHALLI TO BYAPPANAHALLI
DEPOT (Pkg-2)


TREE DETAILS



BBMP LIST



Handwritten notes: AE/0RR-II, BY CE/0RR-II



C.S.B

K.R.PURAM

14

BBMP LIST 

Name of the work:- PHASE-IIA ORR LINE
(C.S.B to Biyappanahalli Depot)

Location :-KODIBEESANAHALLI TO BYAPPANAHALLI
DEPOT (Pkg-2)

TREE DETAILS

 AE/ORR-II
 BY CE/ORR-II



C.S.B

15

K.R.PURAM

BBMP LIST



Name of the work:- PHASE-IIA ORR LINE
(C.S.B to Biyappanahalli Depot)

Location :-KODIBEESANAHALLI TO BYAPPANAHALLI
DEPOT (Pkg-2)

TREE DETAILS

AE/10RR-II
BY/10RR-II



C.S.B



K.R.PURAM

BBMP LIST

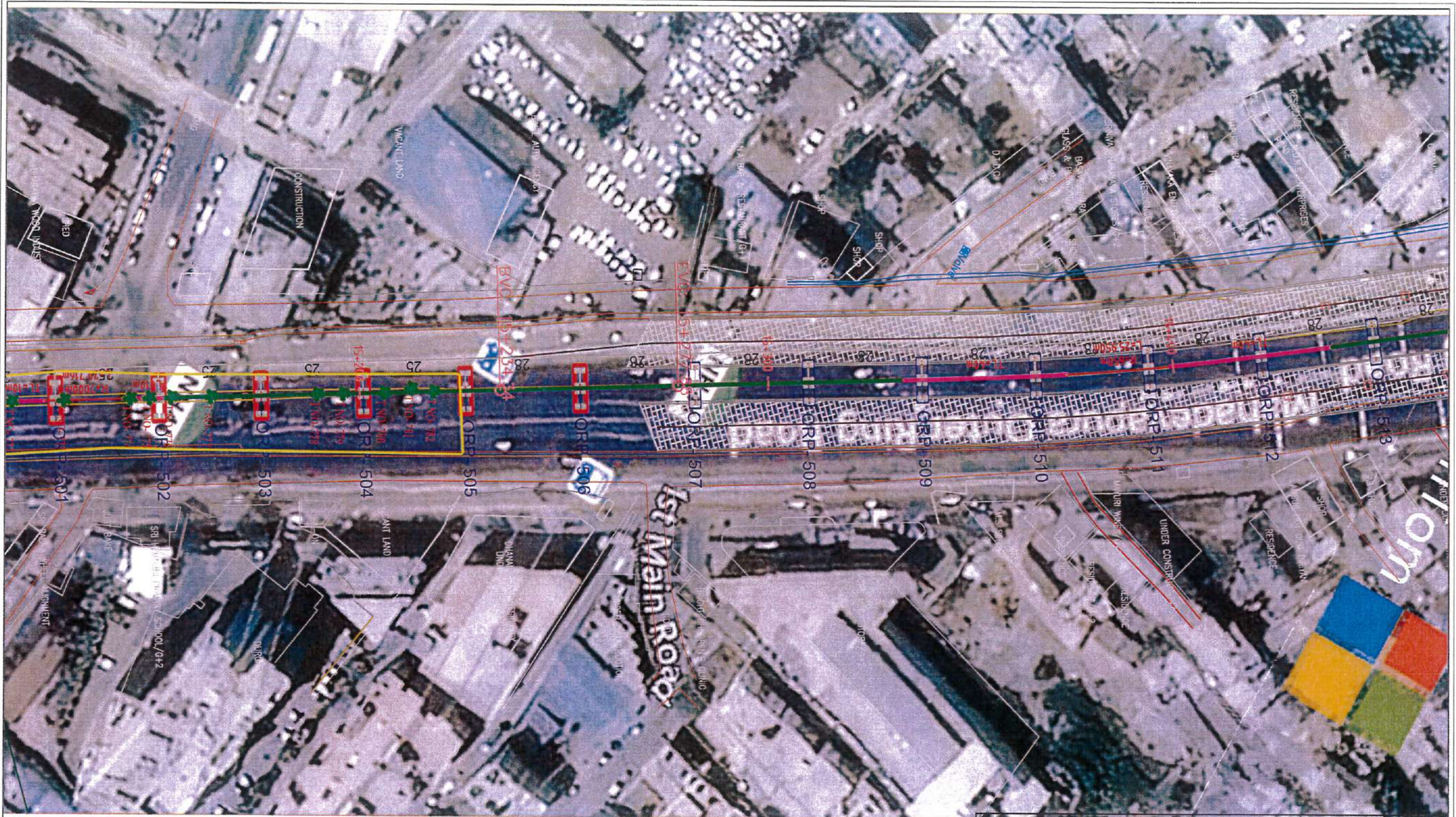


Name of the work:- PHASE-IIA ORR LINE
(C.S.B to Biyappanahalli Depot)

Location :-KODIBEESANAHALLI TO BYAPPANAHALLI
DEPOT (Pkg-2)

TREE DETAILS

Handwritten notes:
AE/ORR-II
Dy CE/ORR-II



C.S.B

17

K.R.PURAM

BBMP LIST




Name of the work:- PHASE-IIA ORR LINE
(C.S.B to Biyappanahalli Depot)

Location :-KODIBEESANAHALLI TO BYAPPANAHALLI
DEPOT (Pkg-2)

TREE DETAILS

Handwritten notes:
AE/RR-II
DYCE/RR-II



C.S.B



K.R.PURAM

BBMP LIST



Name of the work:- PHASE-IIA ORR LINE
(C.S.B to Biyappanahalli Depot)

Location :-KODIBEESANAHALLI TO BYAPPANAHALLI
DEPOT (Pkg-2)

TREE DETAILS

AE/ORR-II
DYCE/ORR-II



C.S.B

K.R.PURAM

19

BBMP LIST 

Name of the work:- PHASE-IIA ORR LINE
(C.S.B to Biyappanahalli Depot)

Location :-KODIBEESANAHALLI TO BYAPPANAHALLI
DEPOT (Pkg-2)

TREE DETAILS

AE/ORR-II
DYCE/ORR-II



C.S.B



K.R.PURAM

BBMP LIST 


Name of the work:- PHASE-IIA ORR LINE
(C.S.B to Biyappanahalli Depot)

Location :-KODIBEESANAHALLI TO BYAPPANAHALLI
DEPOT (Pkg-2)

TREE DETAILS

Handwritten signature
AE/ORR-II

Handwritten signature
DYCE/ORR-II



C.S.B

K.R.PURAM

Name of the work:- PHASE-IIA ORR LINE
(C.S.B to Biyappanahalli Depot)

Location :-KODIBEESANAHALLI TO BYAPPANAHALLI
DEPOT (Pkg-2)

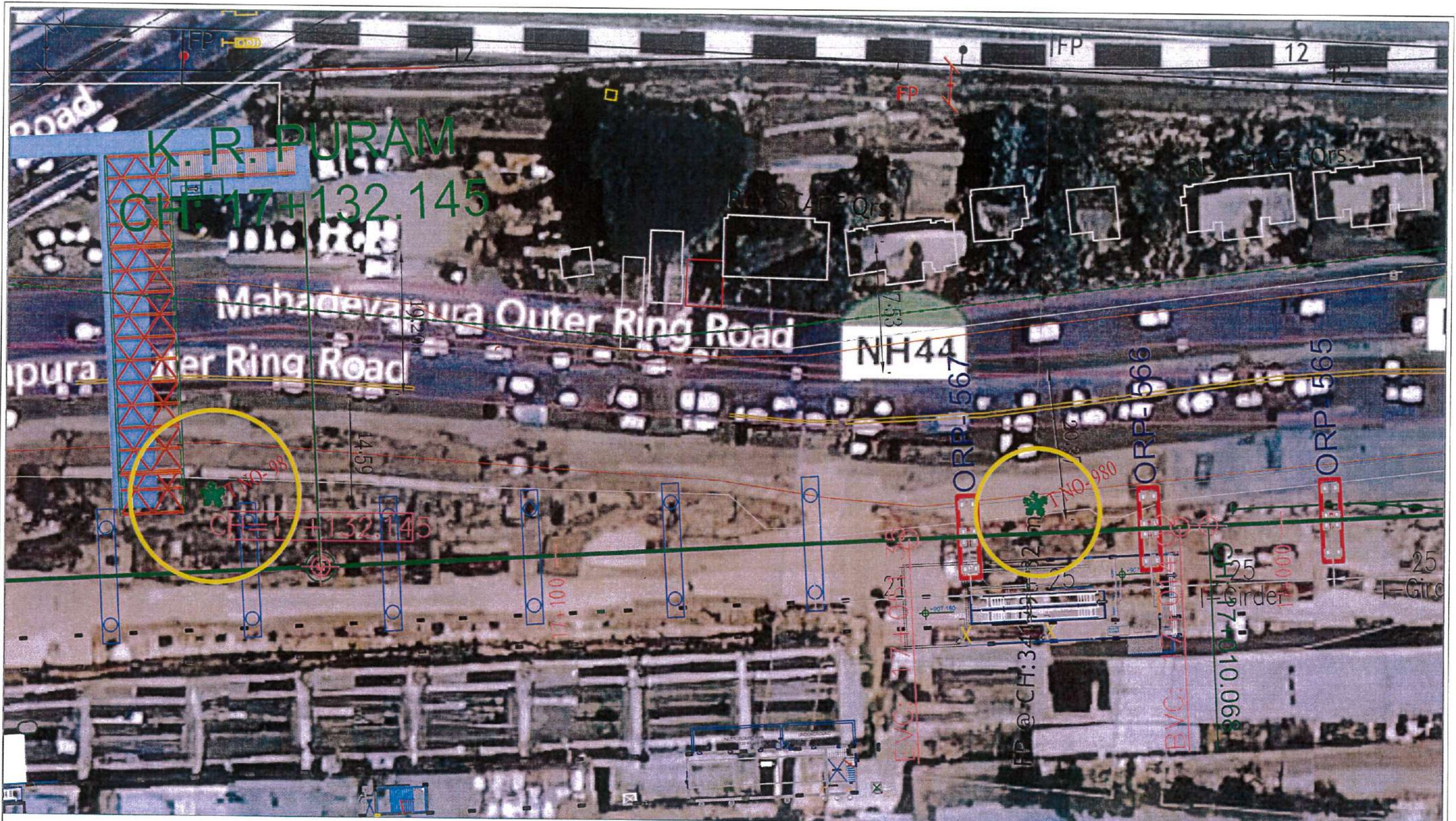
TREE DETAILS

21

BBMP LIST



AE/ORR-II
DYCE/ORR-II



K.R.PURAM



BBMP LIST




C.S.B

Name of the work:- PHASE-IIA ORR LINE
(C.S.B to Biyappanahalli Depot)

Location :-KODIBEESANAHALLI TO BYAPPANAHALLI
DEPOT (Pkg-2)

TREE DETAILS

Handwritten signatures and initials at the bottom right corner, including 'AE/ORR-II' and 'BY LE/ORR-II'.



K.R.PURAM

C.S.B

23


BBMP LIST 

Name of the work:- PHASE-IIA ORR LINE
(C.S.B to Biyappanahalli Depot)

Location :-KODIBEESANAHALLI TO BYAPPANAHALLI
DEPOT (Pkg-2)

TREE DETAILS

AE/RR-II
AE/RR-II



K.R.PURAM

24

BBMP LIST



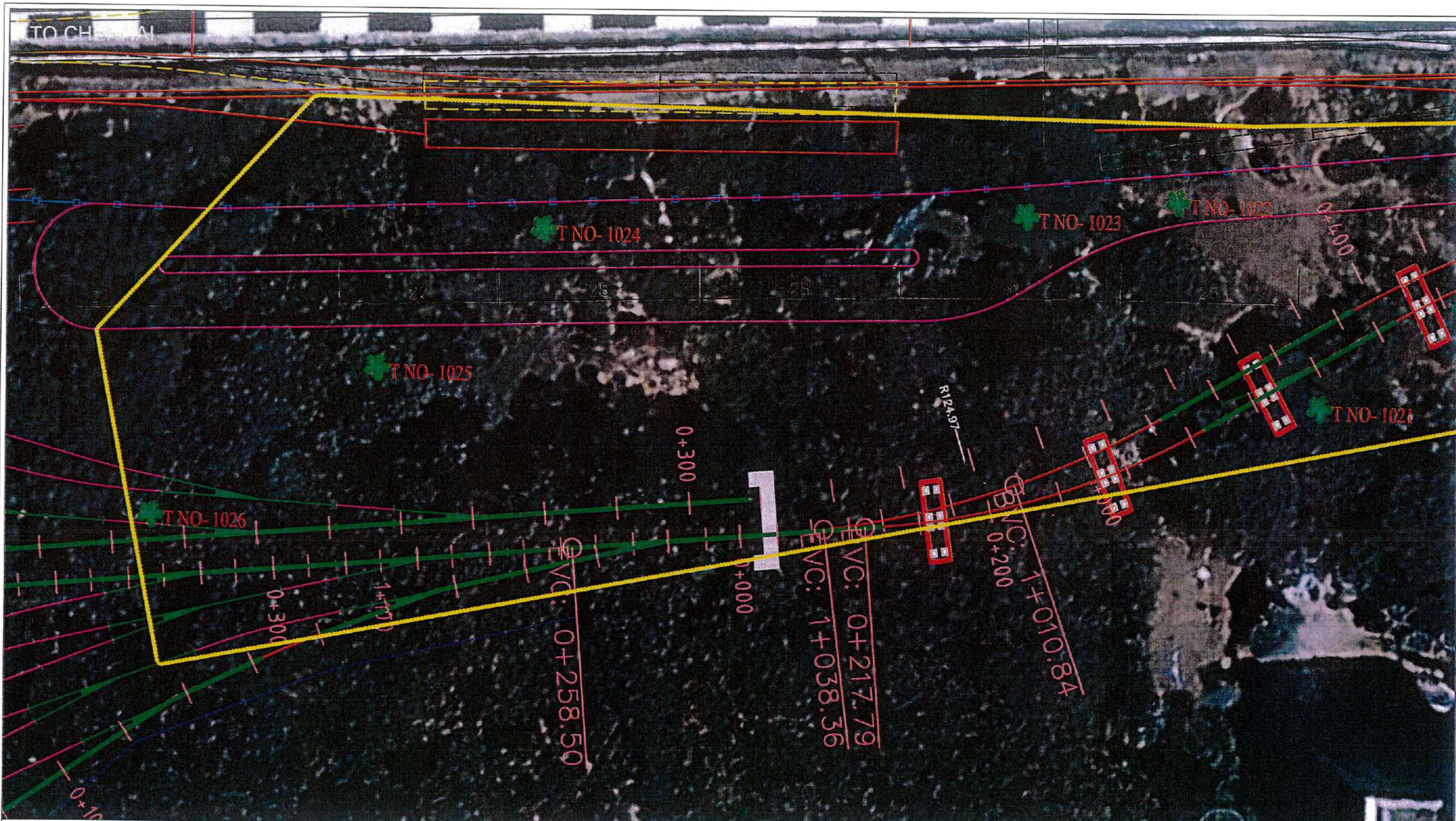
C.S.B

Name of the work:- PHASE-IIA ORR LINE
(C.S.B to Biyappanahalli Depot)

Location :-KODIBEESANAHALLI TO BYAPPANAHALLI
DEPOT (Pkg-2)

TREE DETAILS

AE/ORR-II
By CE/ORR-II



K.R.PURAM



C.S.B

BBMP LIST



Name of the work:- PHASE-IIA ORR LINE
(C.S.B to Biyappanahalli Depot)

Location :-KODIBEESANAHALLI TO BYAPPANAHALLI
DEPOT (Pkg-2)

TREE DETAILS

Handwritten signatures and notes:
AB/ORR-II
CE/DAR-II